

Texas Department of Public Safety Texas Division of Emergency Management

Texas State Operations Center



Situation Awareness Brief



Sunday, December 2nd 2018
As of 0900 CST

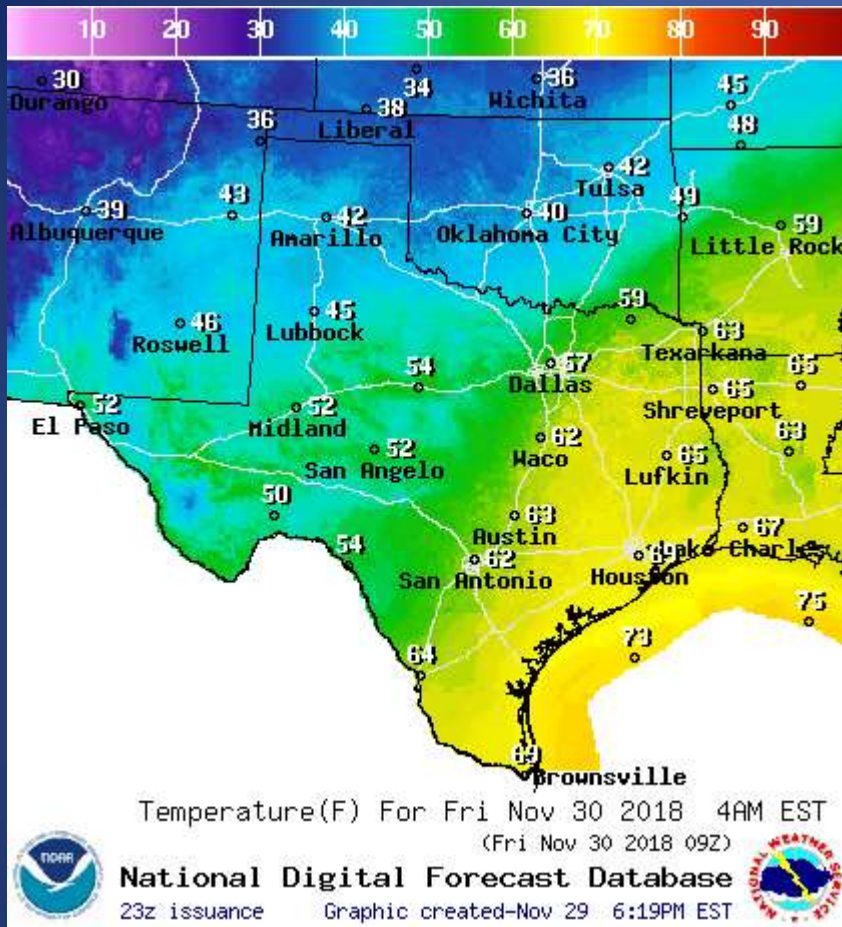
Incidents Reported to the State Operations Center (last 24 hours)

DATE	EVENT / INCIDENT	LOCATION (City/County)	Final Report: Y/N
12/01/18	Final Report of a Road Closure (SH 185)	Victoria County	Y
12/01/18	Initial and Final Report of the University 6 Fire	Andrews County	Y
12/01/18	PLB Incident 18I9768 Opened	Edwards County	N
12/01/18	PLB Incident 18I9768 Closed	Edwards County	Y

Informational Products Distributed by the State Operations Center

DATE	SUBJECT
12/01/18	NWS Amarillo- Winter Weather Briefing - 900am, Saturday Dec 1
12/02/18	NWS Amarillo Winter Weather Briefing - Sunday November 2nd, 2018
12/02/18	Daily NWS Threat Brief for Sunday, December 2, 2018 for FEMA Region 6

Weather Forecast

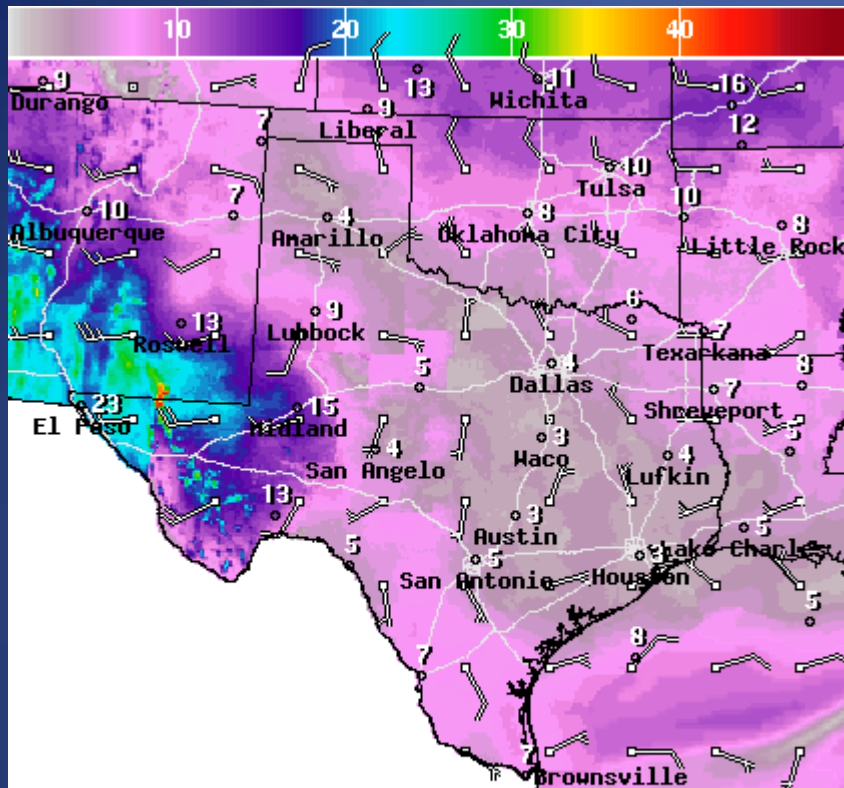


Highs

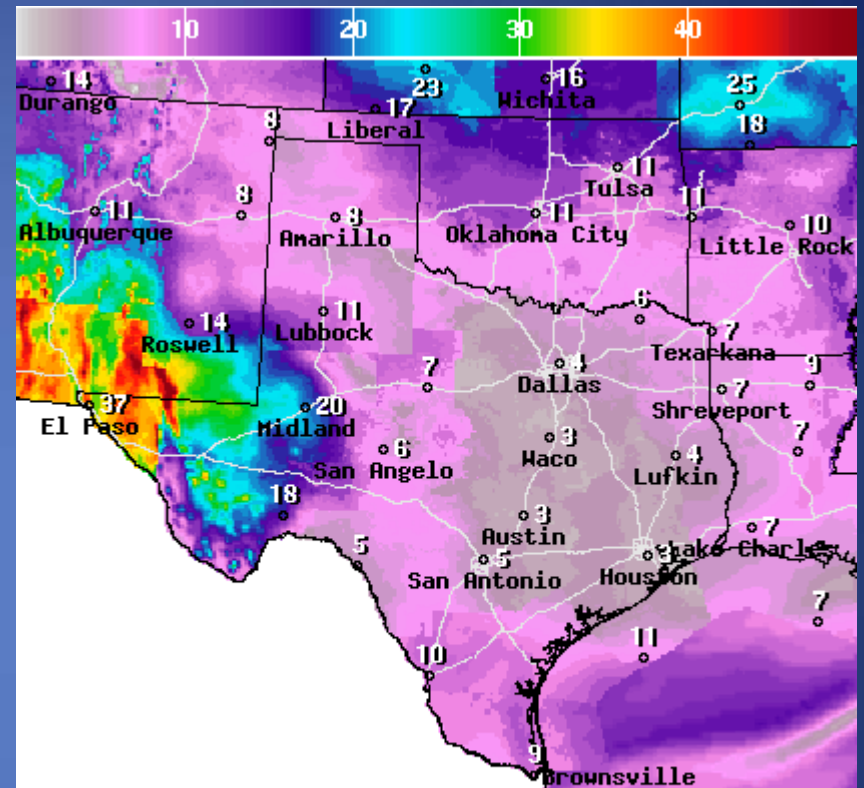


Lows

Weather Forecast



 **National Digital Forecast Database**
06z issuance Graphic created-Dec 02 1:37AM EST



 **National Digital Forecast Database**
06z issuance Graphic created-Dec 02 1:40AM EST

Wind Speeds

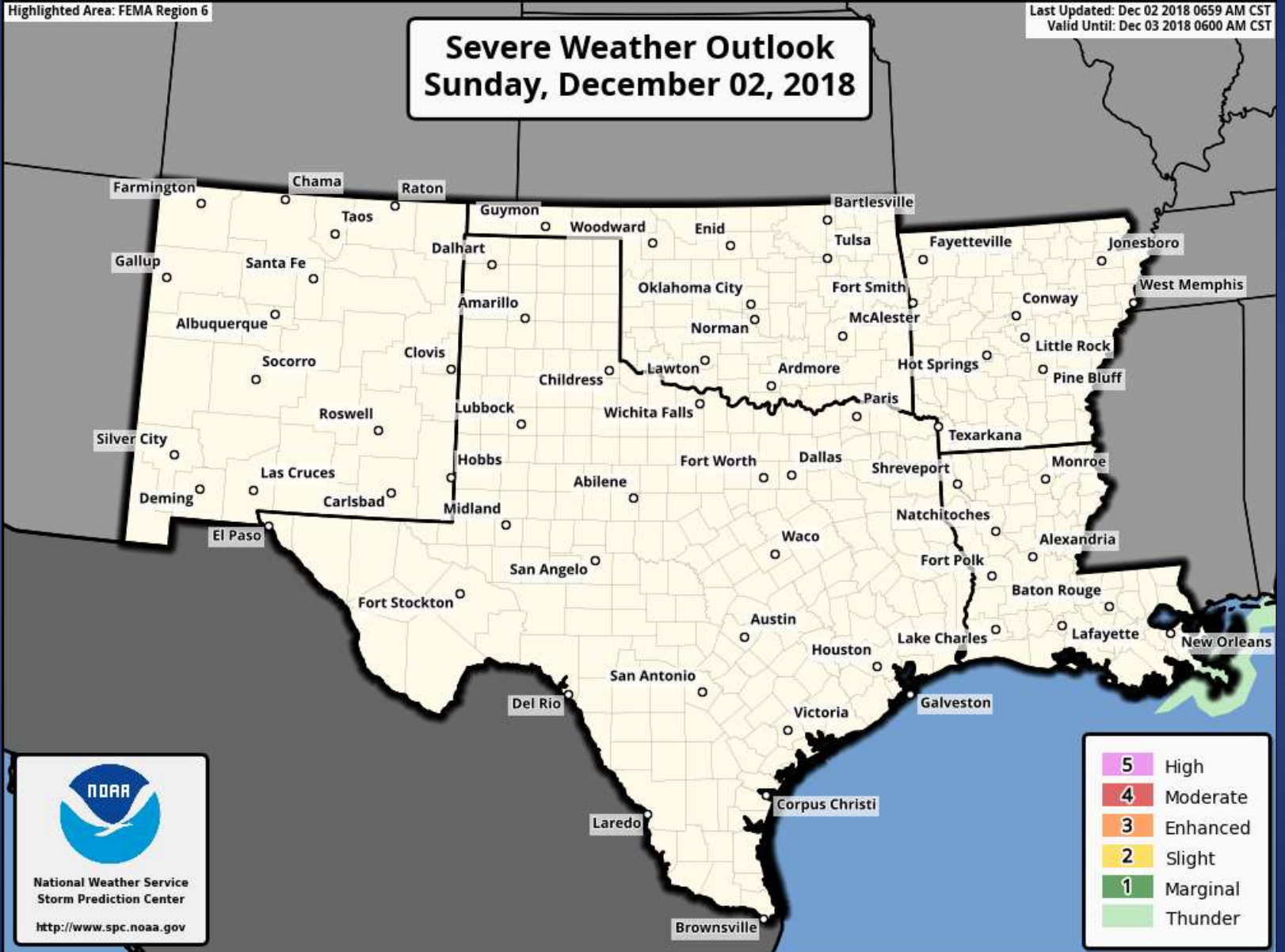
Gusts

Hazardous Weather

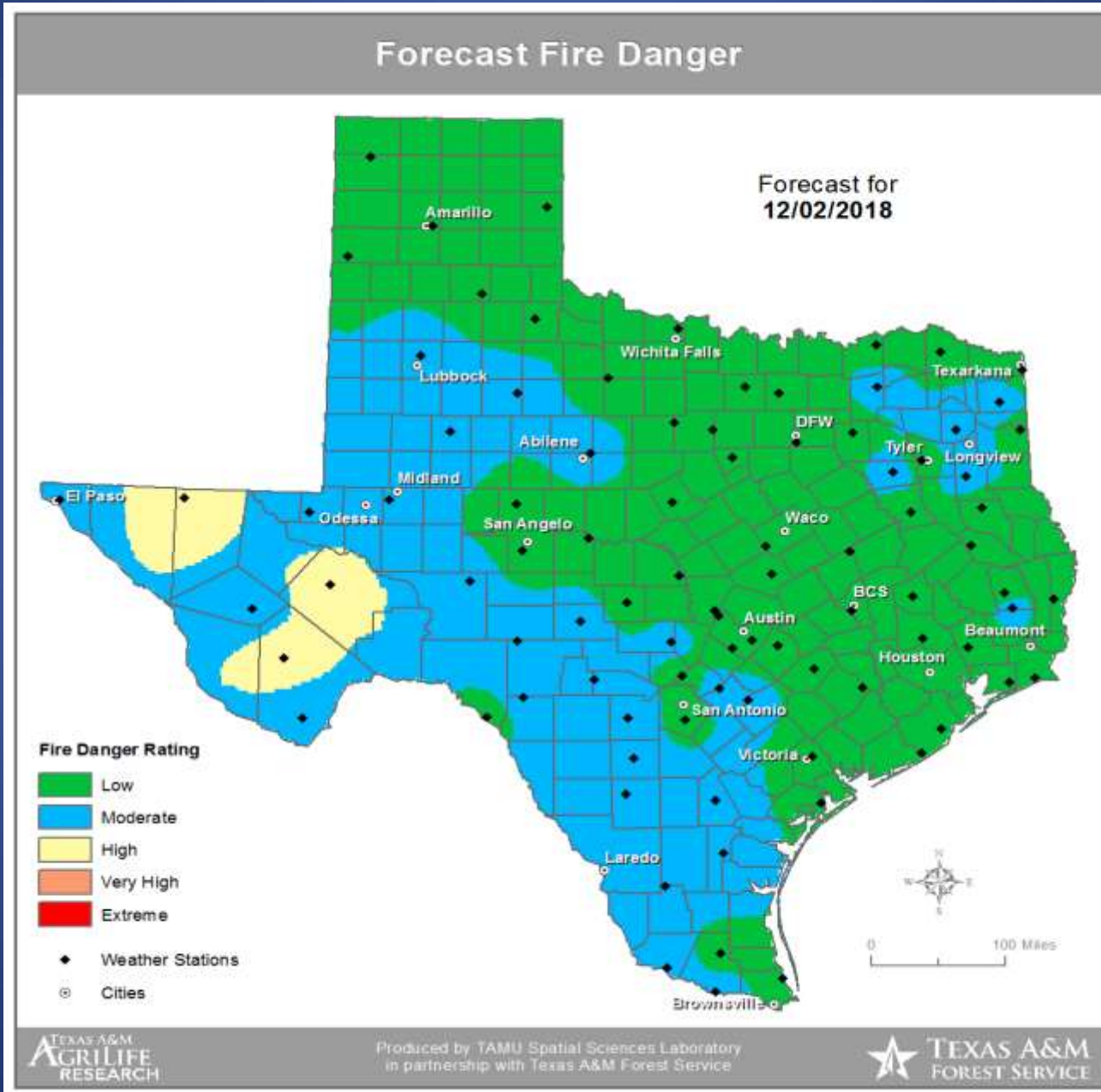
Highlighted Area: FEMA Region 6

Last Updated: Dec 02 2018 0659 AM CST
Valid Until: Dec 03 2018 0600 AM CST

Severe Weather Outlook Sunday, December 02, 2018



Fire Danger Forecast



Burn Bans and KBDI INDEX

OUTDOOR BURN BANS

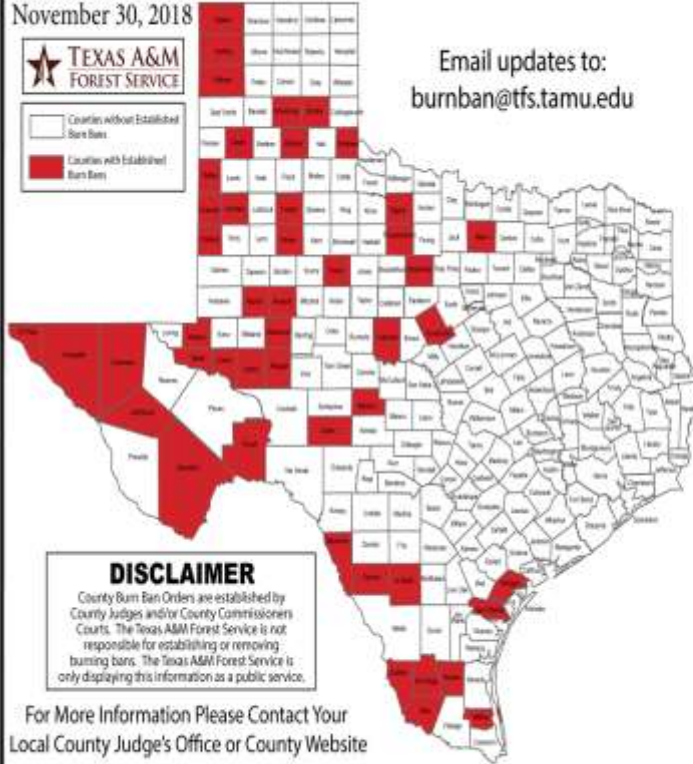
November 30, 2018



Email updates to:
burnban@tfs.tamu.edu

Counties with Burn Bans: 46

- Anderson
- Baylor
- Brewster
- Briscoe
- Brooks
- Castro
- Childress
- Cochran
- Collman
- Comanche
- Cook
- Cook
- Cullbertson
- Dallas
- DeWitt
- Donley
- El Paso
- Fisher
- Garza
- Glasscock
- Hartley
- Hockley
- Howard
- Hudspeth
- Jeff Davis
- Jim Hogg
- La Salle
- Martin
- Maverick
- Menard
- Odessa
- Reagan
- Reklus
- San Patricio
- Starr
- Stephens
- Sutton
- Terrill
- Throckmorton
- Upton
- Ward
- Wilcox
- Winkler
- Wise
- Yoakum
- Zapata



DISCLAIMER

County Burn Ban Orders are established by County Judges and/or County Commissioners Courts. The Texas A&M Forest Service is not responsible for establishing or removing burning bans. The Texas A&M Forest Service is only displaying this information as a public service.

For More Information Please Contact Your Local County Judge's Office or County Website

RED FLAG WARNINGS: www.weather.gov

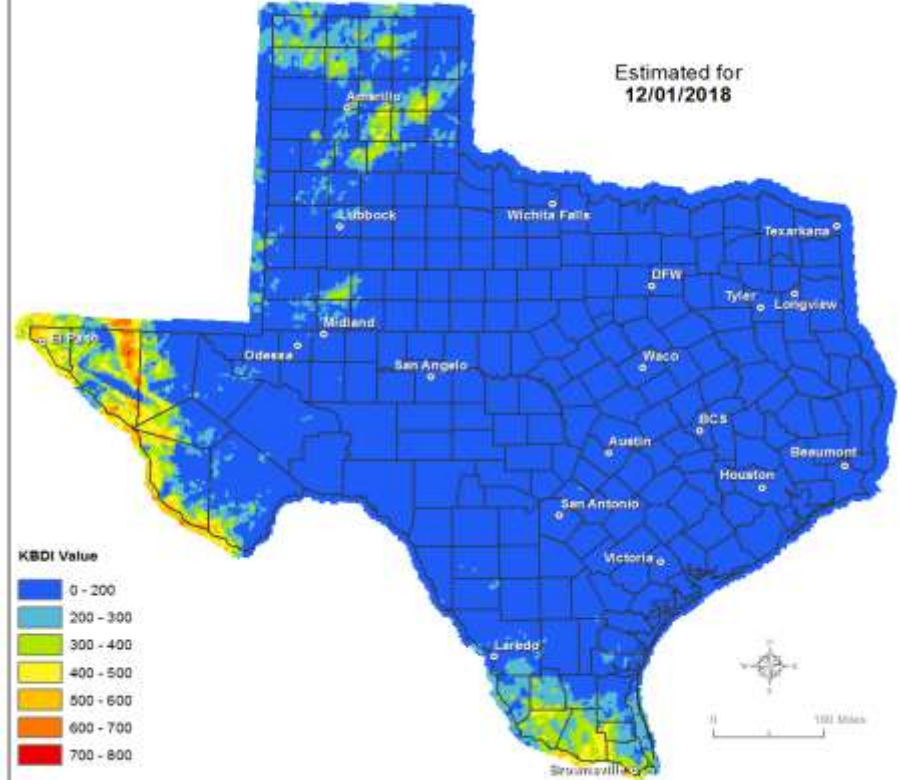
Burn Ban RSS feed available at <http://tfsftp.tamu.edu/wildfires/BurnBan.xml>

* Burn Bans are listed during a Red Flag Warning day.
† Burn Bans are listed during a County Fire watch.

Keetch-Byram Drought Index

(4 km x 4 km resolution)

Estimated for
12/01/2018



KBDI Value

- 0 - 200
- 200 - 300
- 300 - 400
- 400 - 500
- 500 - 600
- 600 - 700
- 700 - 800

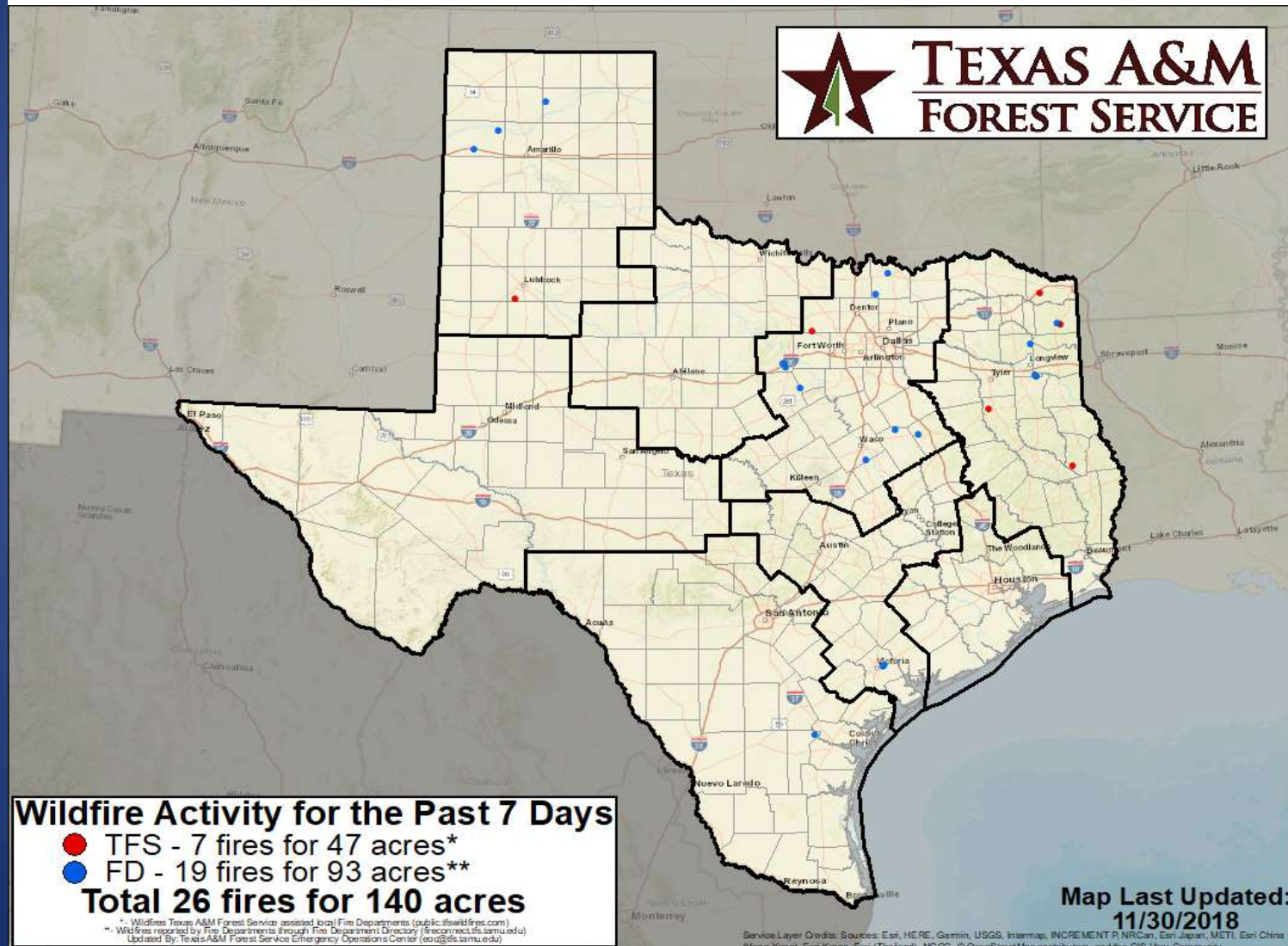


Produced by TAMU Spatial Sciences Laboratory in partnership with Texas A&M Forest Service



Fire Activity (*Last 24 Hours)

Reports 981 (no change) fires and 233,715 (no change) acres destroyed this year. There are 46 (no change) counties with burn bans. The Keetch–Byram Drought Index list 1 (no change) counties with an average over 400.



Training

DATES		TITLE	COURSE	LOCATION
12/01/18	12/02/18	Community Emergency Response Team (CERT) Course	G-317	Los Angeles, CA

Exercises

DATE(S)		AGENCY/LOCATION	EXERCISE
12/02/18	12/02/18	Fort Worth OEM/Fort Worth	Full-Scale: Fort Worth Active Threat Exercise
12/03/18	12/03/18	Harris County Homeland Security and Emergency Management/Houston	Functional: Next Generation First Responder

Statewide Significant Events

DATE(S)		LOCATION	EVENT
11/29/18	12/02/18	Canton	Canton Trade Days
12/02/18	12/02/18	Houston	Houston Texans Home Football Game