

# Texas Department of Public Safety Texas Division of Emergency Management

## Texas State Operations Center



### Situation Awareness Brief



Tuesday, November 27<sup>th</sup> 2018  
As of 0900 CST

# Tropical Weather Awareness

## Atlantic Tropical Cyclones and Disturbances

www.hurricanes.gov

Tropical cyclone activity is not expected during the next 48 hours.

6:37 am EST  
Tue Nov 27 2018

100W 90W 80W 70W 60W 50W 40W 30W 20W

Current Disturbances and Two-Day Cyclone Formation Chance:  < 40%  40-60%  > 60%

Tropical or Sub-Tropical Cyclone:  Depression  Storm  Hurricane

 Post-Tropical Cyclone or Remnants

# Incidents Reported to the State Operations Center (last 24 hours)

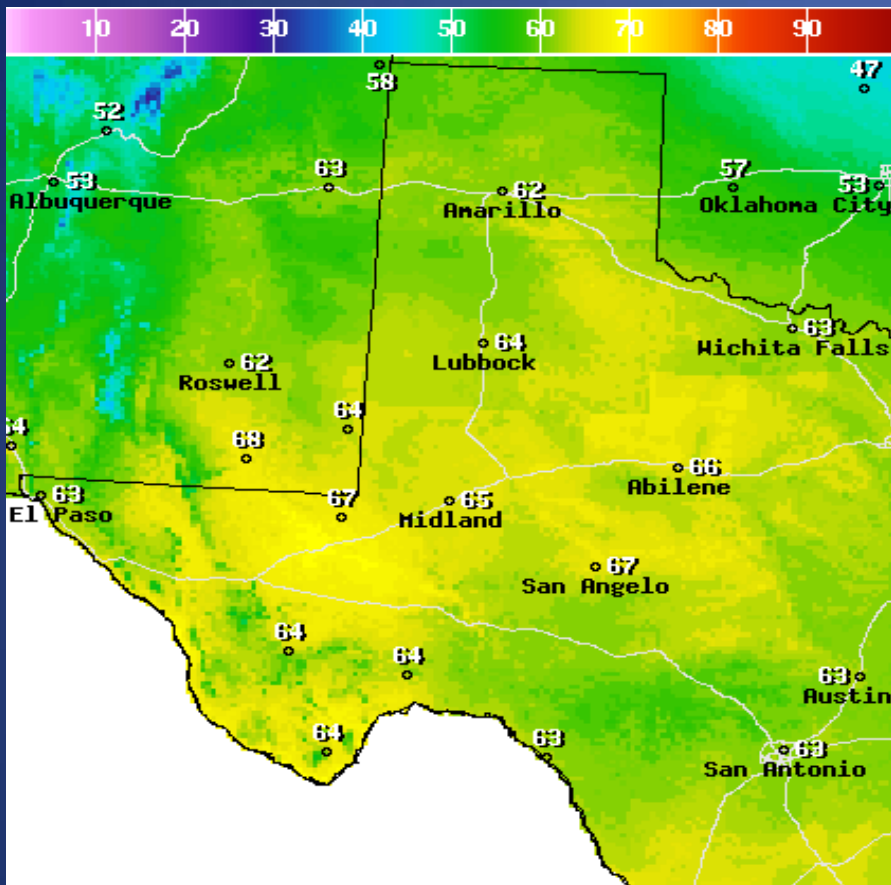
<b>DATE</b>	<b>EVENT / INCIDENT</b>	<b>LOCATION (City/County)</b>	<b>Final Report: Y/N</b>
11/26/18	Emergency Phone Lines Down for the Collin County Sheriff's Office	Collin County	N
11/26/18	City of Prosper Police Department Emergency and Non-Emergency Inoperative	Collin County	N
11/26/18	Emergency Phone Lines Down for the Rockwall County Sheriff's Office	Rockwall County	N
11/26/18	Emergency Phone Lines Restored for the Collin County Sheriff's Office	Collin County	Y
11/26/18	Emergency Phone Lines Restored for the Rockwall County Sheriff's Office	Rockwall County	Y
11/26/18	City of Prosper Police Department Emergency and Non-Emergency Communications Restored	Collin County	Y
11/26/18	Initial Report of a Road Closure (SH 185)	Victoria County	N
11/27/18	Silver Alert Activation for Whitehouse Police Department	Smith County	N

# Informational Products

## Distributed by the State Operations Center

DATE	SUBJECT
11/27/18	FEMA Region 6 Daily Situational Awareness Report
11/27/18	NWS Shreveport Severe Weather possible Friday into early Saturday
11/27/18	Daily NWS Threat Brief for Tuesday, November 27, 2018 for FEMA Region 6

# Weather Forecast

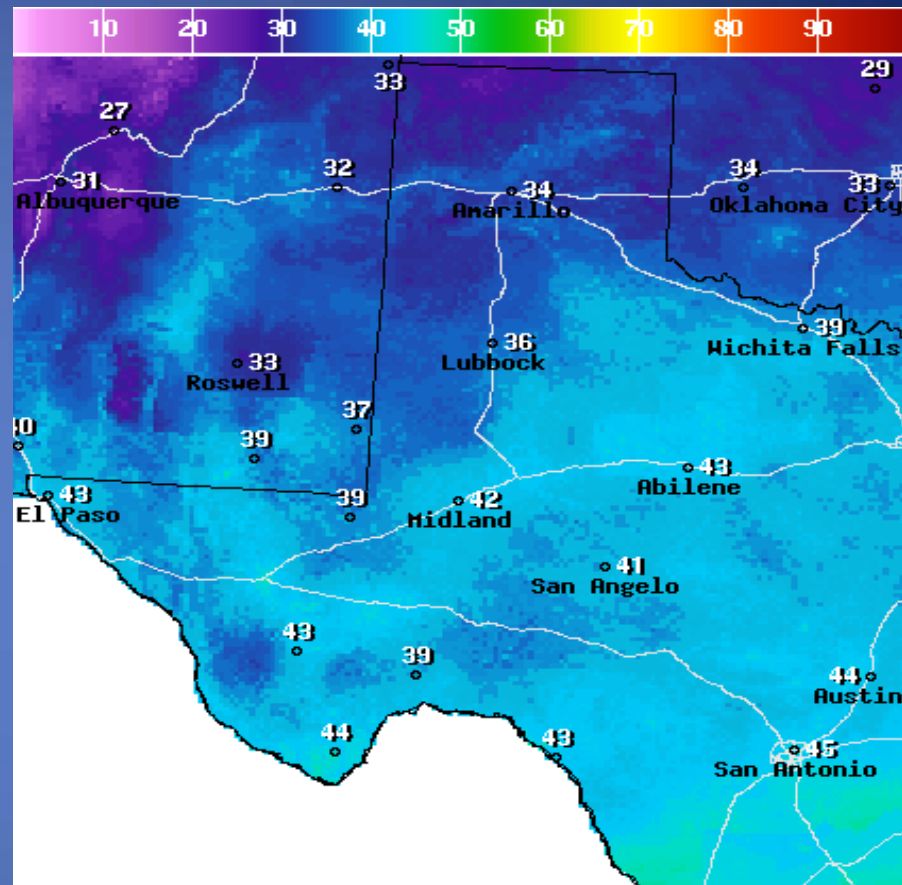


Temperature(F) For Tue Nov 27 2018 4PM EST  
(Tue Nov 27 2018 21Z)



National Digital Forecast Database

07z issuance Graphic created-Nov 27 2:29AM EST



Temperature(F) For Wed Nov 28 2018 4AM EST  
(Wed Nov 28 2018 09Z)



National Digital Forecast Database

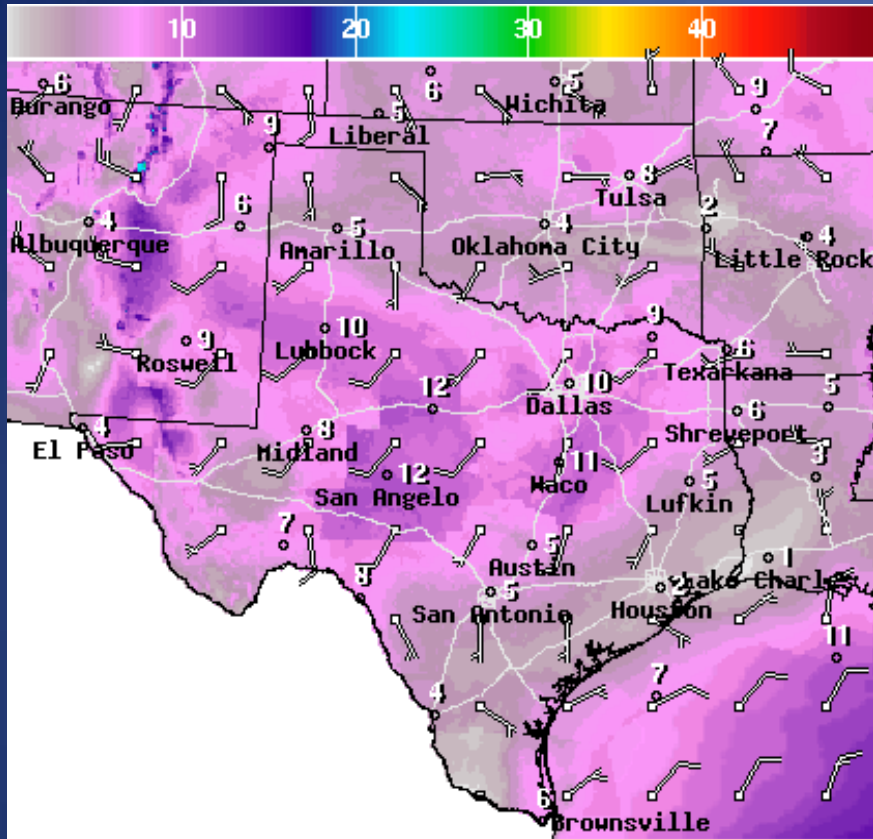
07z issuance Graphic created-Nov 27 2:30AM EST



## Highs

## Lows

# Weather Forecast



WindSpd(Kts) & WindDir For Tue Nov 27 2018 4PM EST  
(Tue Nov 27 2018 21Z)

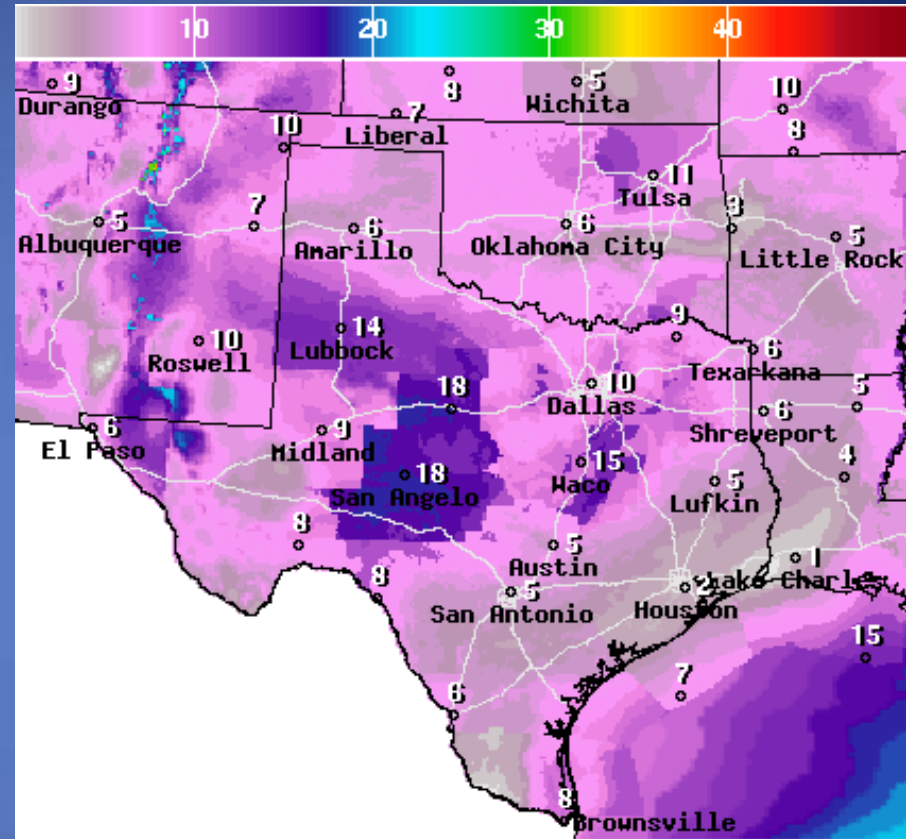


National Digital Forecast Database

07z issuance Graphic created-Nov 27 2:17AM EST



## Wind Speeds



Wind Gust(Kts) Tue Nov 27 2018 4PM EST  
(Tue Nov 27 2018 21Z)



National Digital Forecast Database

07z issuance Graphic created-Nov 27 2:35AM EST



## Gusts

# Hazardous Weather

Highlighted Area: FEMA Region 6

Last Updated: Nov 26 2018 1132 PM CST  
Valid Until: Nov 28 2018 0600 AM CST

## Severe Weather Outlook Tuesday, November 27, 2018

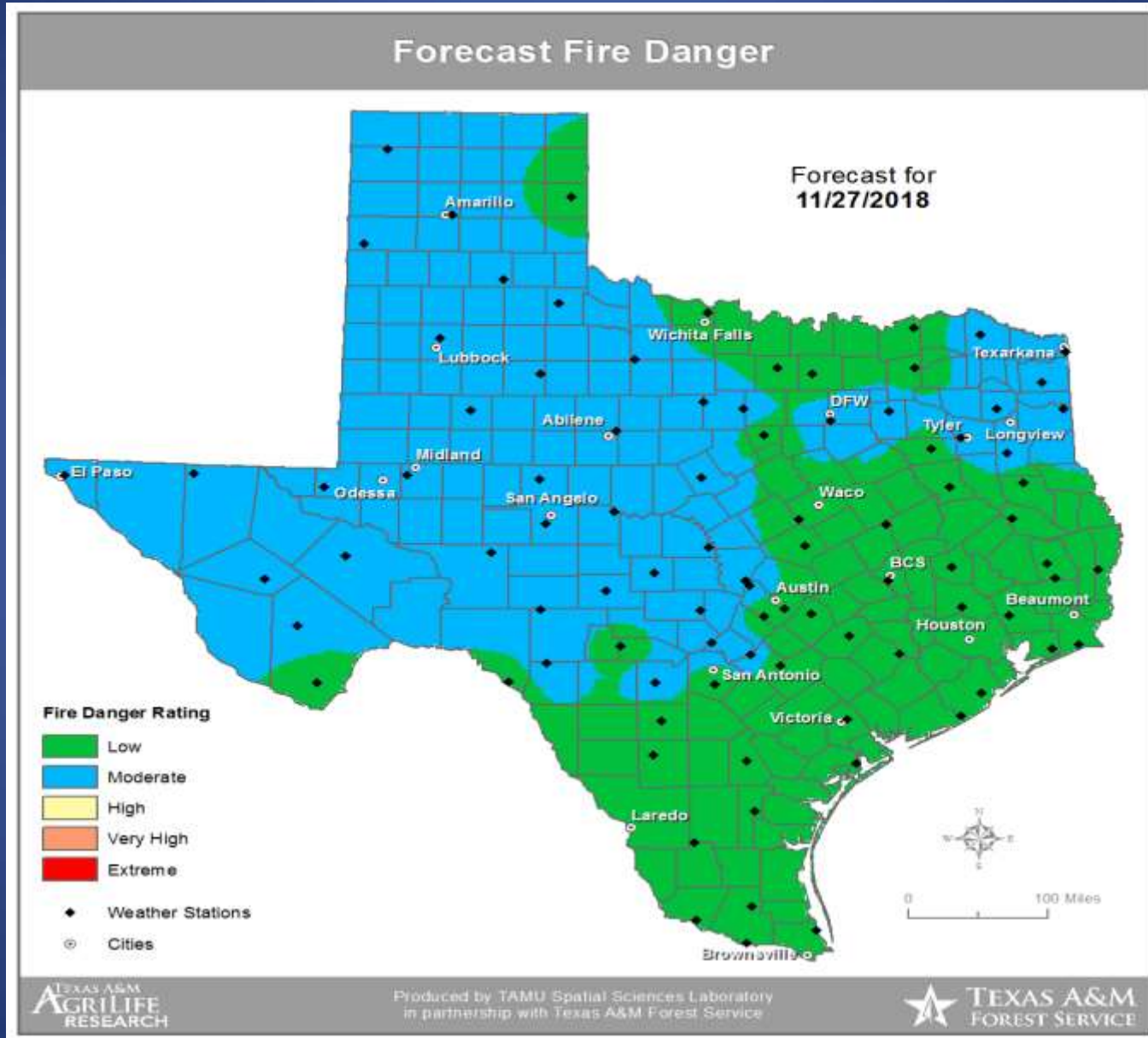


# Weather Warning/Advisories Issued

DATE	WARNING TYPE	LOCATION
11/26/18	Fire Danger Statement for Elevated Threat of Erratic Fire Behavior	Deep South Texas



# Fire Danger Forecast



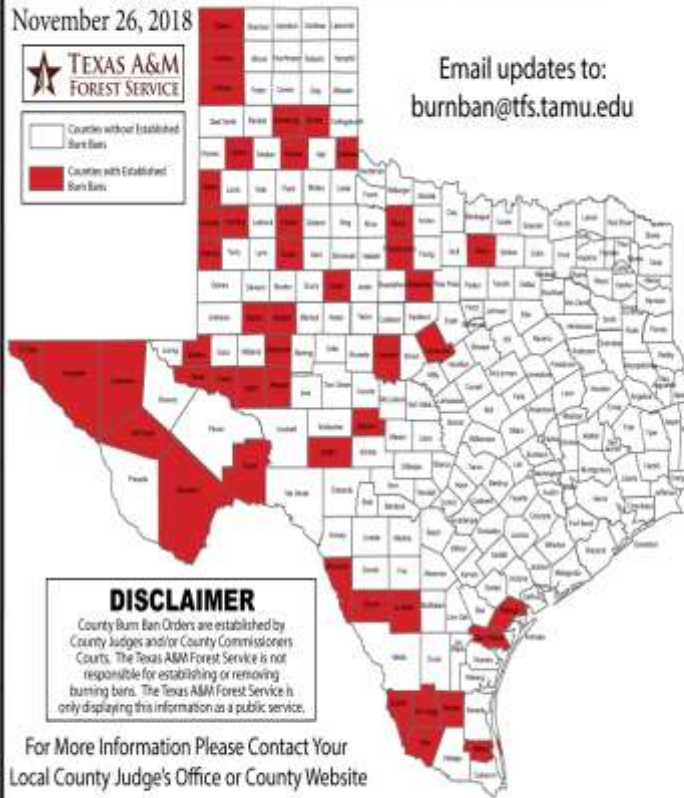
# Burn Bans and KBDI INDEX

## OUTDOOR BURN BANS

November 26, 2018



Email updates to:  
burnban@tfs.tamu.edu



Counties with Burn Bans: 46

- Armstrong
- Baylor\*
- Brewster
- Briscoe
- Brooks
- Castro
- Childress
- Cochran
- Coleman
- Comanche
- Cone
- Crosby
- Cullberson
- Dallam
- DeWitt
- Donley
- El Paso
- Fisher
- Garza
- Garland
- Hartley
- Hockley
- Howard
- Hudspeth
- Jeff Davis
- Jim Hogg
- La Salle
- Martin
- Maverick
- Morisk
- Oldham
- Reagan
- Rehugo
- San Patricio
- Star
- Stephens
- Subian
- Terrell
- Throckmorton
- Upton
- Ward
- Wilcox
- Winkler\*
- Wise\*
- Yoakum
- Zapata

### DISCLAIMER

County Burn Ban Orders are established by County Judges and/or County Commissioners Courts. The Texas A&M Forest Service is not responsible for establishing or removing burning bans. The Texas A&M Forest Service is only displaying this information as a public service.

For More Information Please Contact Your Local County Judge's Office or County Website

RED FLAG WARNINGS: [www.weather.gov](http://www.weather.gov)

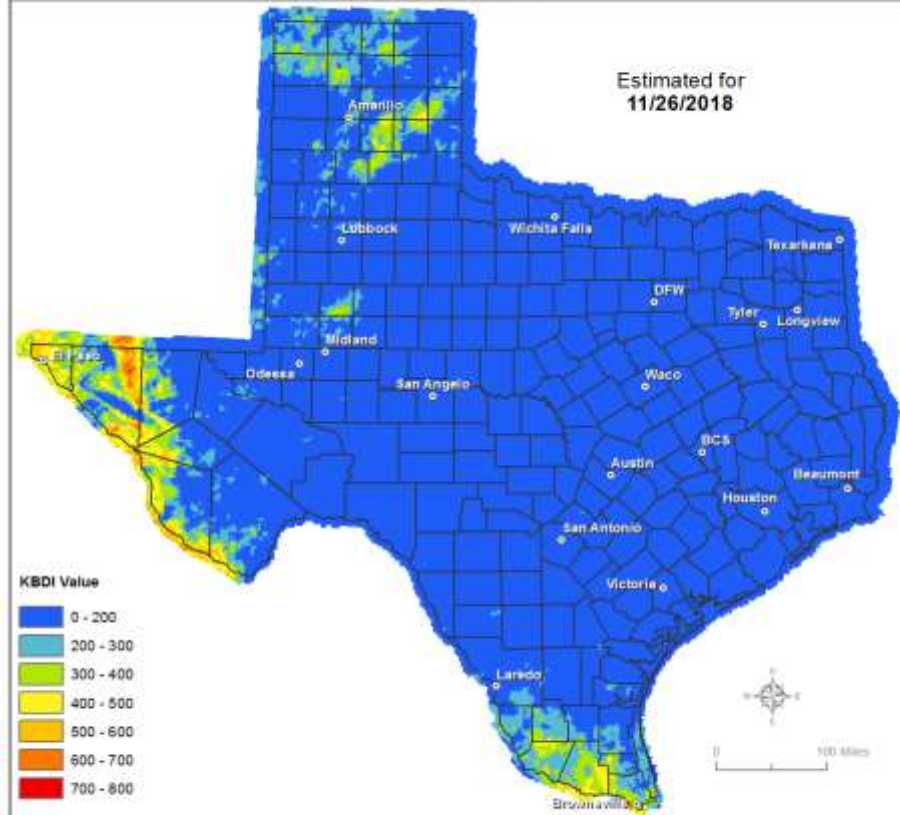
Burn Ban RSS feed available at <http://tfs.tamu.edu/wildfires/BurnBan.xml>

\* Burn Ban modified during a Red Flag Warning  
\* Burn Ban modified during a County Specific

## Keetch-Byram Drought Index

(4 km x 4 km resolution)

Estimated for  
11/26/2018



KBDI Value

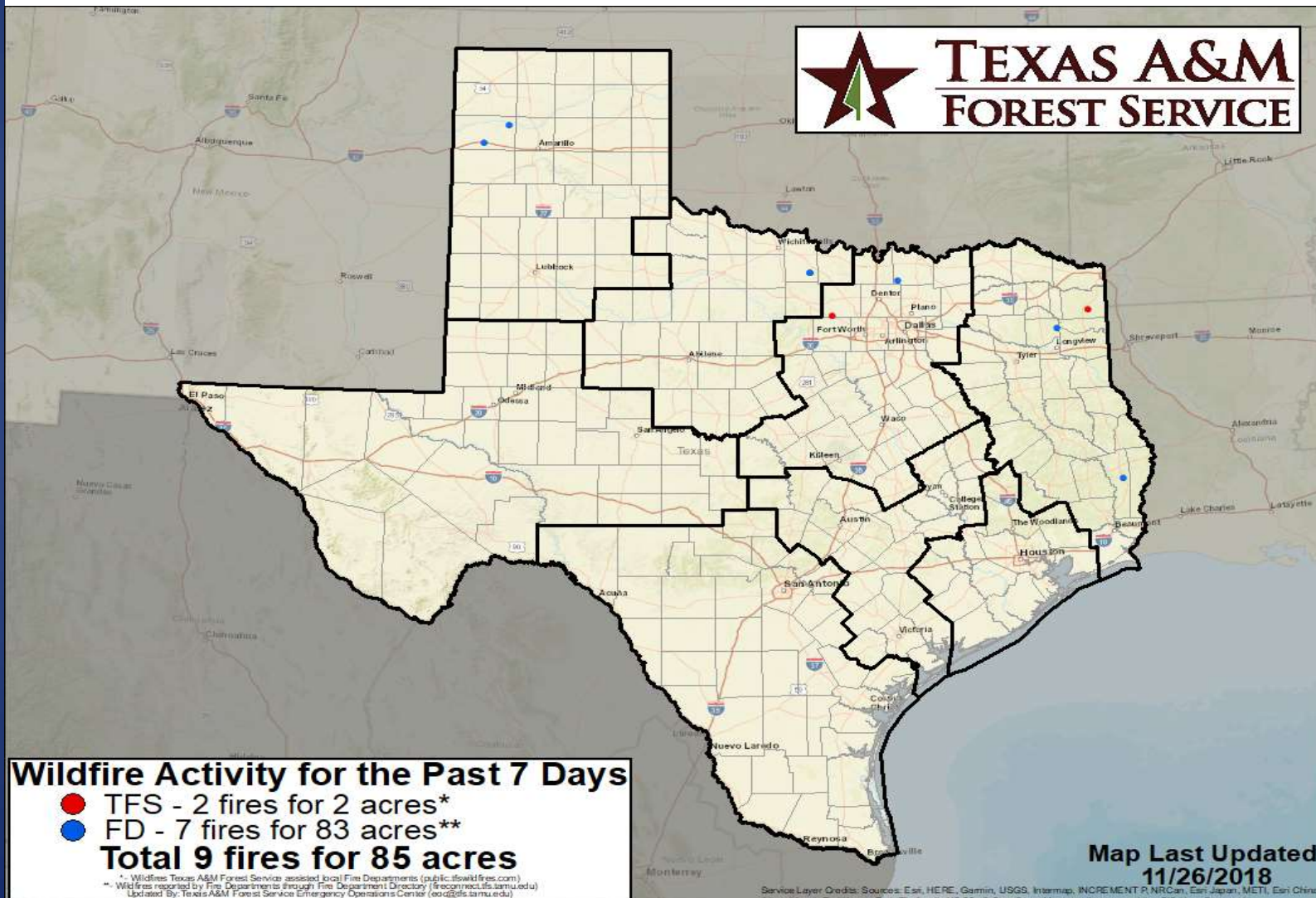


Produced by TAMU Spatial Sciences Laboratory in partnership with Texas A&M Forest Service



# Fire Activity (\*Last 24 Hours)

Reports 976 (+2) fires and 233,650 (+2) acres destroyed this year. There are 46 (+2) counties with burn bans. The Keetch-Byram Drought Index list 1 (no change) counties with an average over 400.



# Training

DATES		TITLE	COURSE	LOCATION
11/26/18	11/27/18	Continuity of Operations Planning (COOP) Program Manager Train-the-Trainer Course	L-548	Houston
11/26/18	11/30/18	NFPA 472 HazMat Transportation Specialist - (Pro-Board Certification)	H-509	College Station
11/27/18	11/27/18	Disaster Accounting 101 (Module 1)	T-600.a	Lubbock
11/27/18	11/27/18	Disaster Accounting 101 (Module 5)	T-600.e	Bryan
11/27/18	11/27/18	Introduction to Radiological/Nuclear WMD Operations Course	AWR-140	Georgetown
11/27/18	11/27/18	Introduction to Radiological/Nuclear WMD Operations for Emergency Medical Services/Healthcare	AWR-350	Georgetown
11/27/18	11/28/18	INDIRECT DELIVERY - Homeland Security Exercise and Evaluation Program (HSEEP) Basic Course	L-146	Dickinson
11/27/18	11/29/18	Enhanced Sports and Special Events Incident Management	MGT-440	Waco
11/27/18	11/30/18	NFPA 1006 2008 Edition Trench Rescue Levels I and II Pro-Board Certification	H-504	Conroe

# Exercises

DATE(S)		AGENCY/LOCATION	EXERCISE
11/27/18	11/28/18	Texas Division of Emergency Management/Dickerson	Training: Homeland Security Exercise & Evaluation Program Course