

Texas Department of Public Safety Texas Division of Emergency Management

Texas State Operations Center



Situation Awareness Brief



Monday, November 26th 2018
As of 0900 CST

Tropical Weather Awareness

Atlantic Tropical Cyclones and Disturbances

www.hurricanes.gov

Tropical cyclone activity is not expected during the next 48 hours.

6:25 am EST
Mon Nov 26 2018

100W 90W 80W 70W 60W 50W 40W 30W 20W

Current Disturbances and Two-Day Cyclone Formation Chance:  < 40%  40-60%  > 60%

Tropical or Sub-Tropical Cyclone:  Depression  Storm  Hurricane

 Post-Tropical Cyclone or Remnants

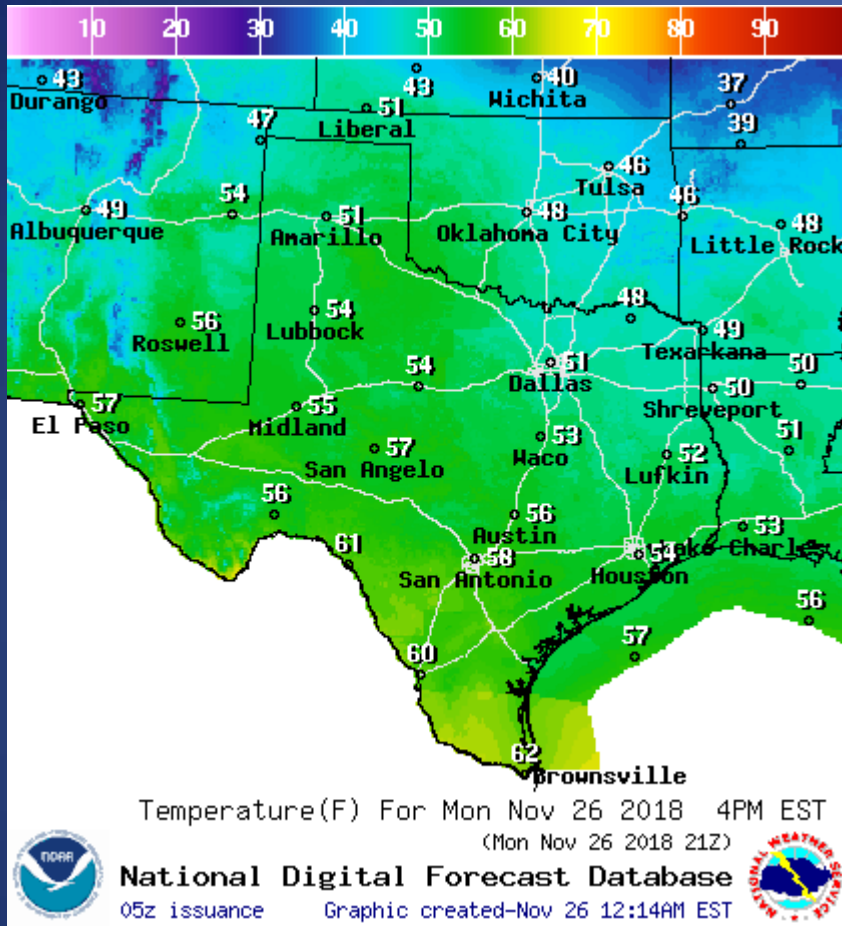
Incidents Reported to the State Operations Center (last 24 hours)

DATE	EVENT / INCIDENT	LOCATION (City/County)	Final Report: Y/N
11/25/18	Final Report of a Gas Explosion	Pecos County	Y

Informational Products Distributed by the State Operations Center

DATE	SUBJECT
11/25/18	FEMA Region 6 Daily Situational Awareness Report
11/25/18	NWS Corpus Christi - Fire Danger Statement for Most of the Brush Country and Western Coastal Bend
11/25/18	NWS Houston/Galveston Child Abduction Emergency for Houston, Harris County
11/25/18	NWS Lubbock Child Abduction Emergency for Houston, Harris County
11/26/19	Daily NWS Threat Brief for Monday, November 26, 2018 for FEMA Region 6
11/26/18	NWS Shreveport LA - Severe Weather Possible Friday-Saturday

Weather Forecast

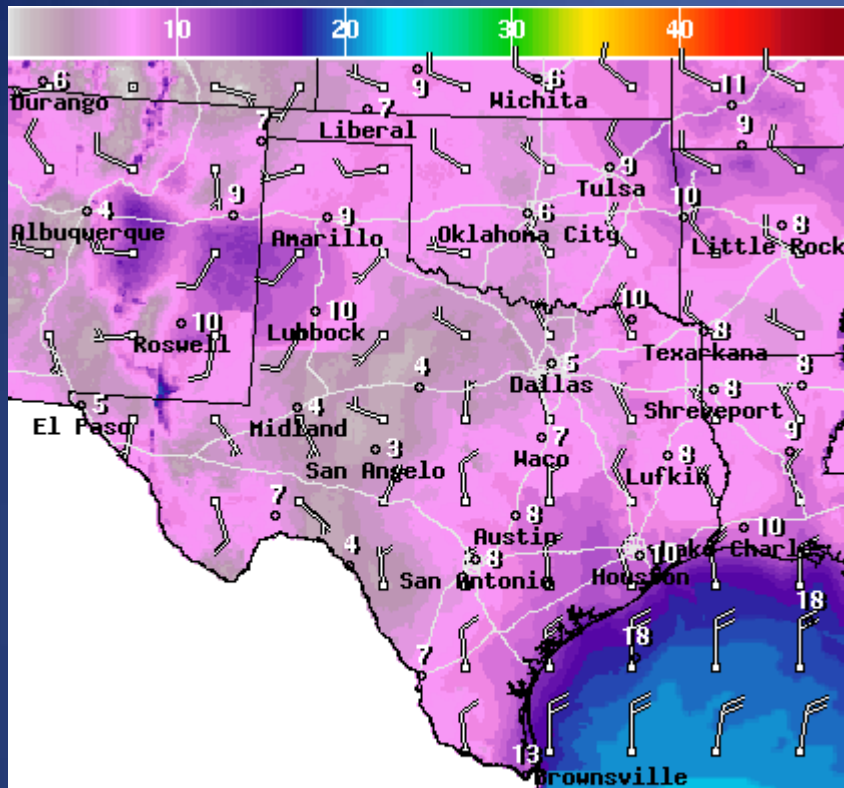


Highs



Lows

Weather Forecast



WindSpd(Kts) & WindDir For Mon Nov 26 2018 4PM EST
(Mon Nov 26 2018 21Z)

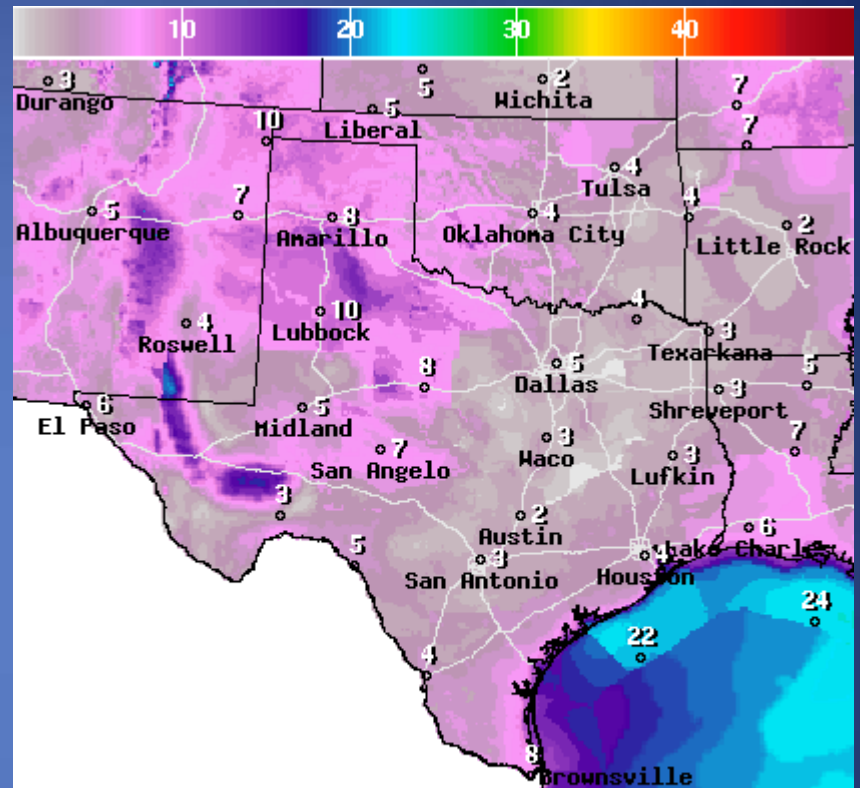


National Digital Forecast Database

05z issuance Graphic created-Nov 26 12:18AM EST



Wind Speeds



Wind Gust(Kts) Tue Nov 27 2018 4AM EST
(Tue Nov 27 2018 09Z)



National Digital Forecast Database

05z issuance Graphic created-Nov 26 12:35AM EST



Gusts

Hazardous Weather

Highlighted Area: FEMA Region 6

Last Updated: Nov 25 2018 1143 PM CST
Valid Until: Nov 27 2018 0600 AM CST

Severe Weather Outlook Monday, November 26, 2018

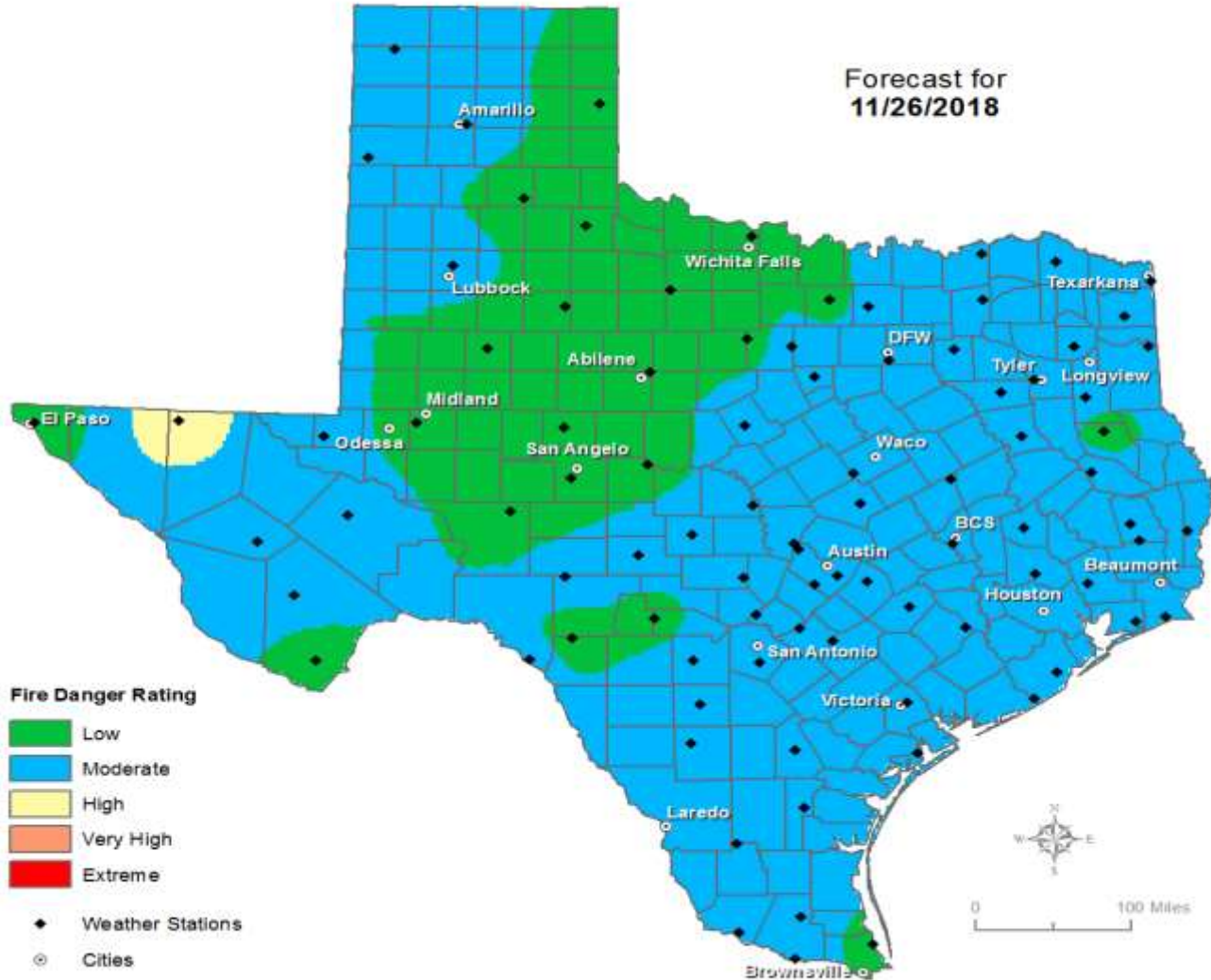


National Weather Service
Storm Prediction Center

<http://www.spc.noaa.gov>

Fire Danger Forecast

Forecast Fire Danger



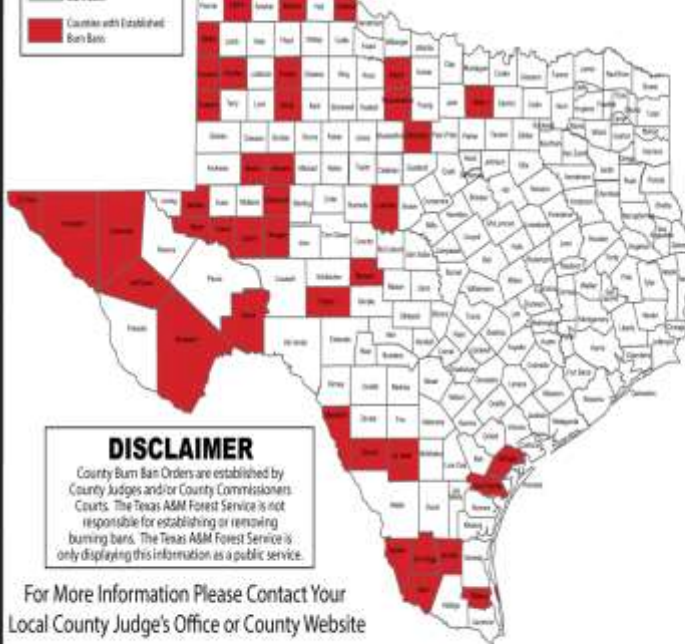
Burn Bans and KBDI INDEX

OUTDOOR BURN BANS

November 21, 2018



Email updates to:
burnban@tfs.tamu.edu



Counties with Burn Bans: 44

- Anderson
- Baylor*
- Brewster
- Briscoe
- Brooks
- Comal
- Childress
- Cochran
- Coleman
- Coma
- Concho
- Callahan
- Dallam
- Dimmit
- Donley
- El Paso
- Gaucha
- Glasscock
- Harley
- Hockley
- Howard
- Hudspeth
- Jeff Davis
- Jim Hogg
- La Salle
- Martin
- Moravick
- Musard
- Oldham
- Reagan
- Belgarde
- San Patricio
- Star
- Stephens
- Sutton
- Terrell
- Throckmorton
- Upton
- Ward
- Wilacy
- Winkler*
- Wise*
- Yoakum
- Zapata

DISCLAIMER

County Burn Ban Orders are established by County Judges and/or County Commissioners Courts. The Texas A&M Forest Service is not responsible for establishing or removing burning bans. The Texas A&M Forest Service is only displaying this information as a public service.

For More Information Please Contact Your Local County Judge's Office or County Website

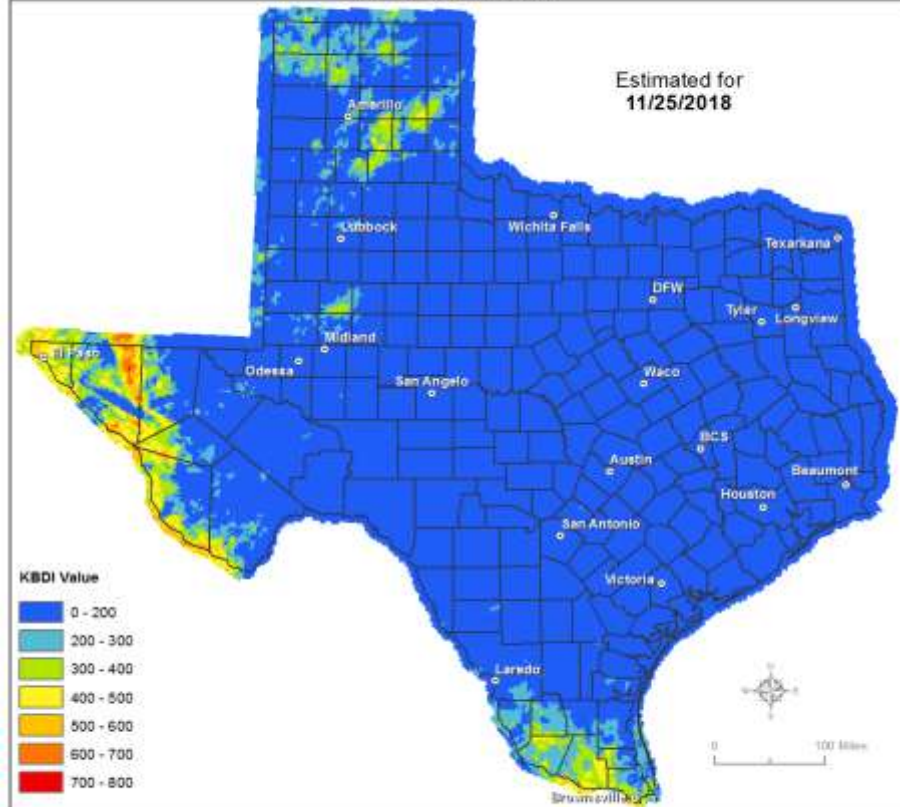
RED FLAG WARNINGS: www.weather.gov
Burn Ban RSS feed available at <http://tfsfrp.tamu.edu/wildfires/BurnBan.xml>

* Burn Bans affect dating and Day After Tomorrow
** Burn Bans affect dating and County for specific

Keetch-Byram Drought Index

(4 km x 4 km resolution)

Estimated for
11/25/2018



KBDI Value

- 0 - 200
- 200 - 300
- 300 - 400
- 400 - 500
- 500 - 600
- 600 - 700
- 700 - 800



Produced by TAMU Spatial Sciences Laboratory
in partnership with Texas A&M Forest Service

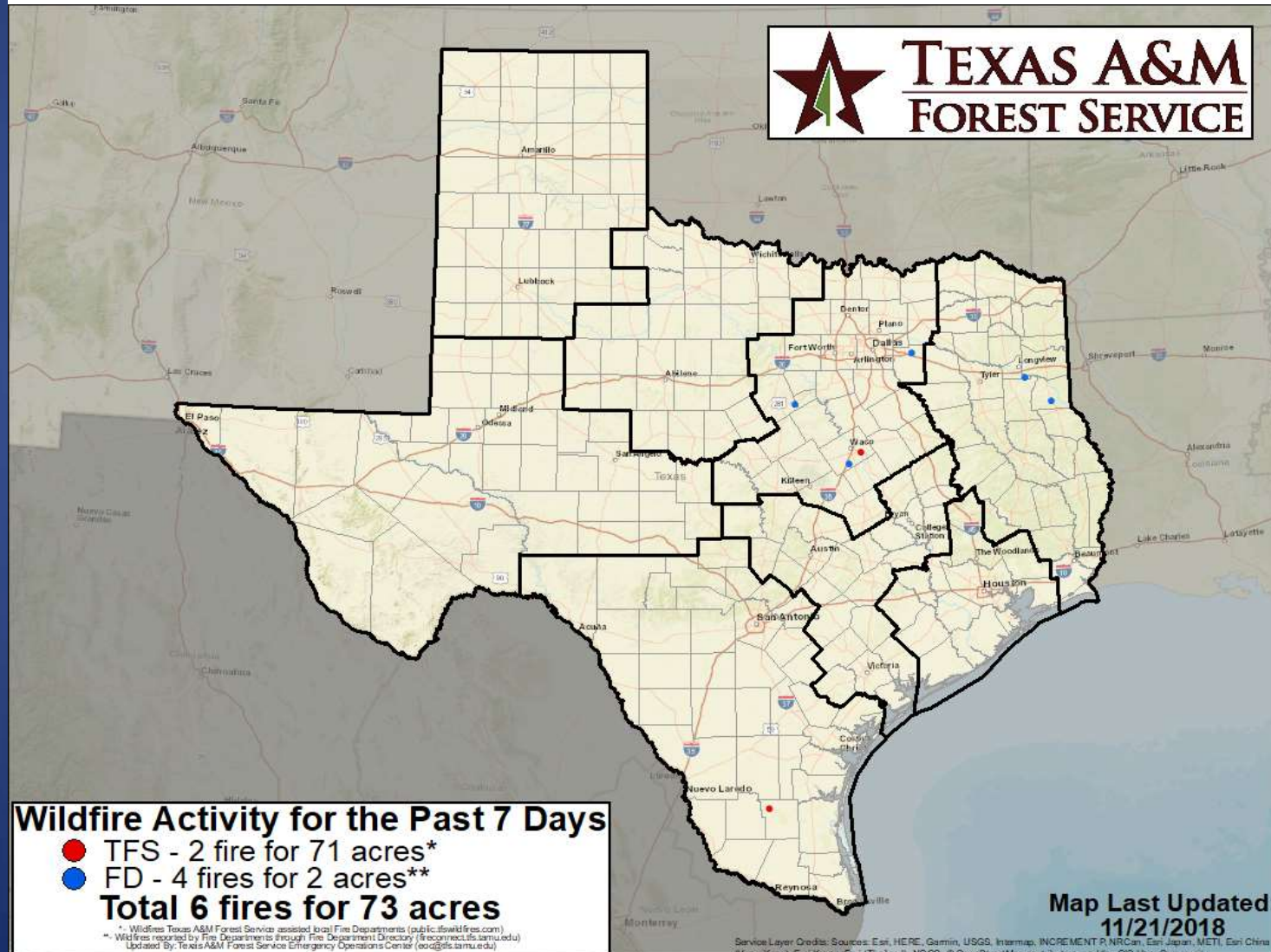


Fire Weather Warnings/Watches/Statements

DATE	WARNING TYPE	LOCATION
11/25/18	Fire Danger Statement	Most of the Brush Country and Western Coastal Bend

Fire Activity (*Last 24 Hours)

Reports 974 (no change) fires and 233,648 (no change) acres destroyed this year. There are 44 (no change) counties with burn bans. The Keetch–Byram Drought Index list 1 (no change) counties with an average over 400.



Training

DATES		TITLE	COURSE	LOCATION
11/26/18	11/27/18	Continuity of Operations Planning (COOP) Program Manager Train-the-Trainer Course	L-548	Houston
11/26/18	11/30/18	NFPA 472 HazMat Transportation Specialist - (Pro-Board Certification)	H-509	College Station

Exercises

DATE(S)		AGENCY/LOCATION	EXERCISE
11/26/18	11/26/18	City of Houston Office of Emergency Management/Houston	Tabletop: Active Threat TTX
11/27/18	11/28/18	Texas Division of Emergency Management/Dickerson	Training: Homeland Security Exercise & Evaluation Program Course

Statewide Significant Events

DATE(S)		LOCATION	EVENT
11/26/18	11/26/18	Houston	Houston Texans Football