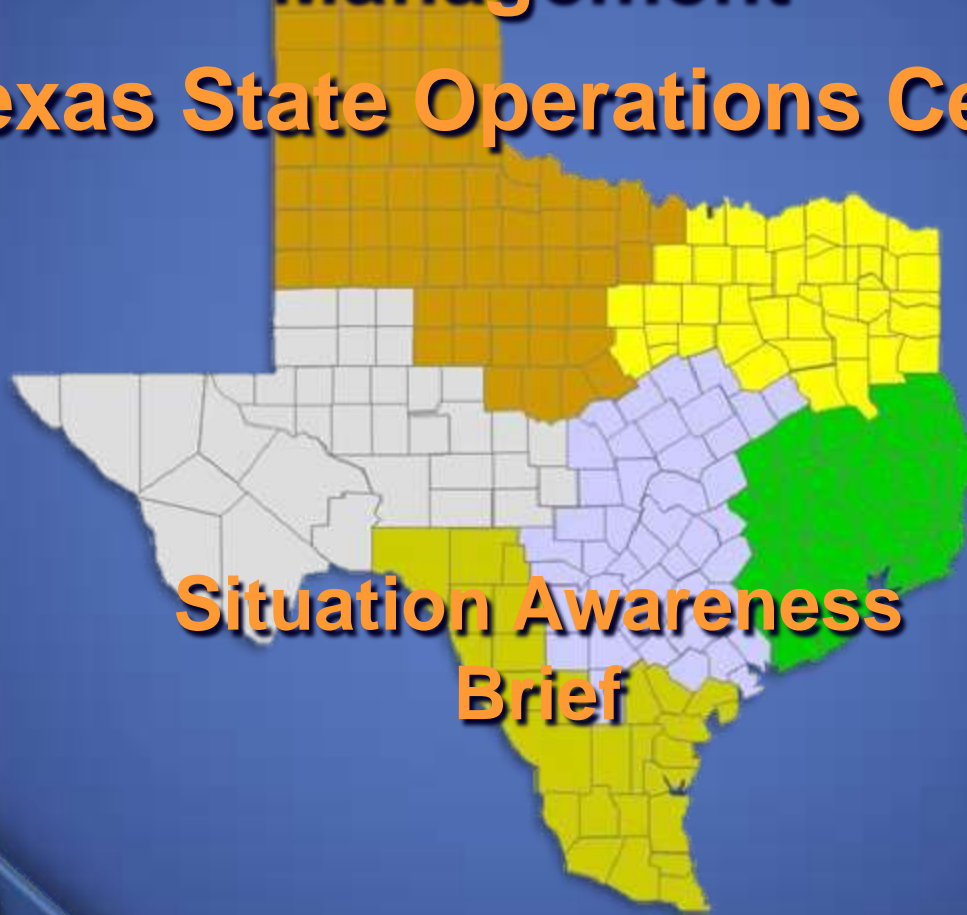


Texas Department of Public Safety Texas Division of Emergency Management

Texas State Operations Center



Situation Awareness Brief



Sunday, November 25th 2018
As of 0900 CST

Tropical Weather Awareness

Atlantic Tropical Cyclones
and Disturbances

www.hurricanes.gov

45N

35N

25N

15N

5N

6:23 am EST
Sun Nov 25 2018

100W 90W 80W 70W 60W 50W 40W 30W 20W

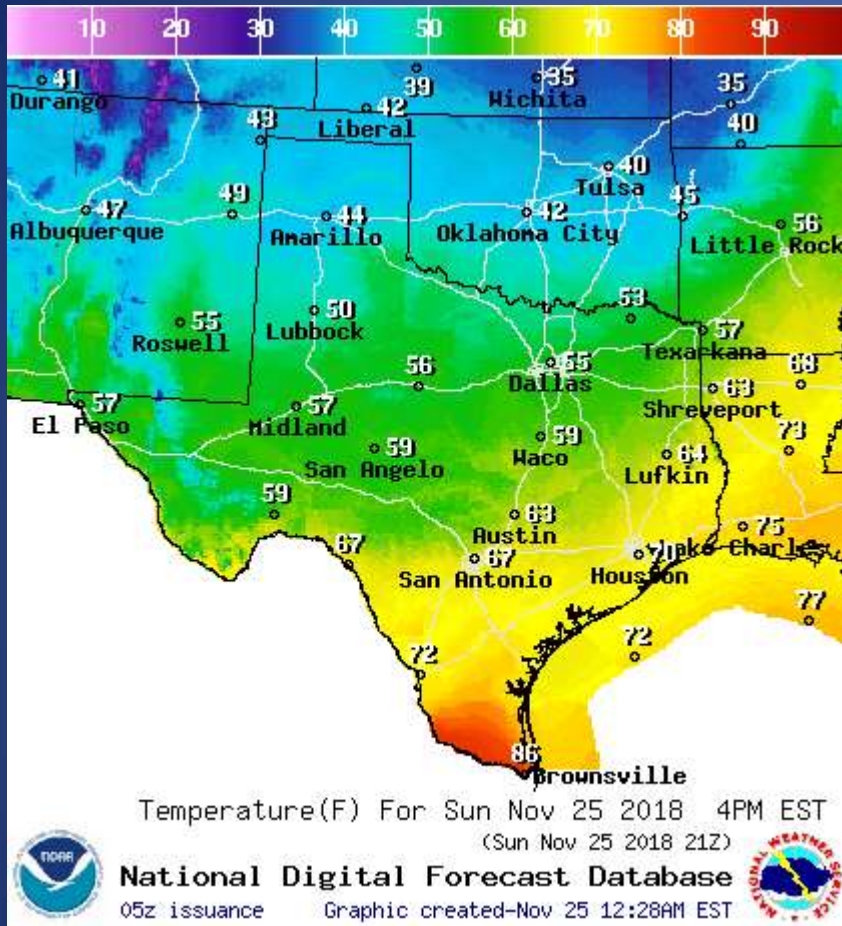
Current Disturbances and Two-Day Cyclone Formation Chance:  < 40%  40-60%  > 60%
Tropical or Sub-Tropical Cyclone:  Depression  Storm  Hurricane
 Post-Tropical Cyclone or Remnants

Informational Products

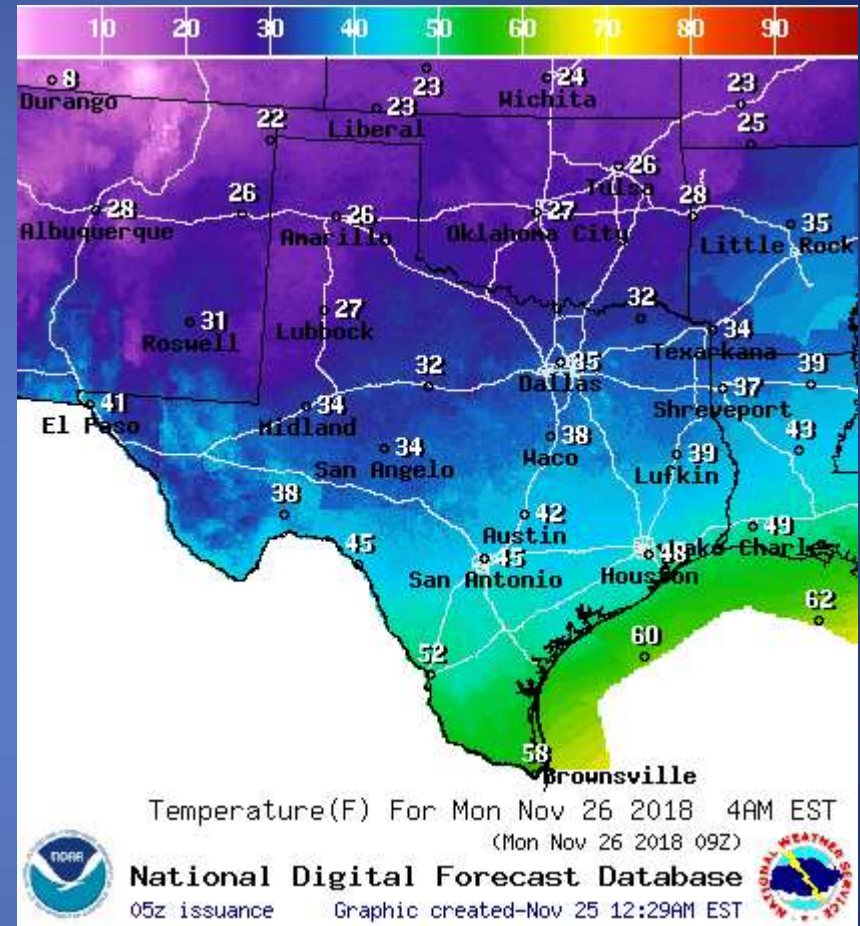
Distributed by the State Operations Center

DATE	SUBJECT
11/25/18	Daily NWS Threat Brief for Sunday, November 25, 2018 for FEMA Region 6

Weather Forecast

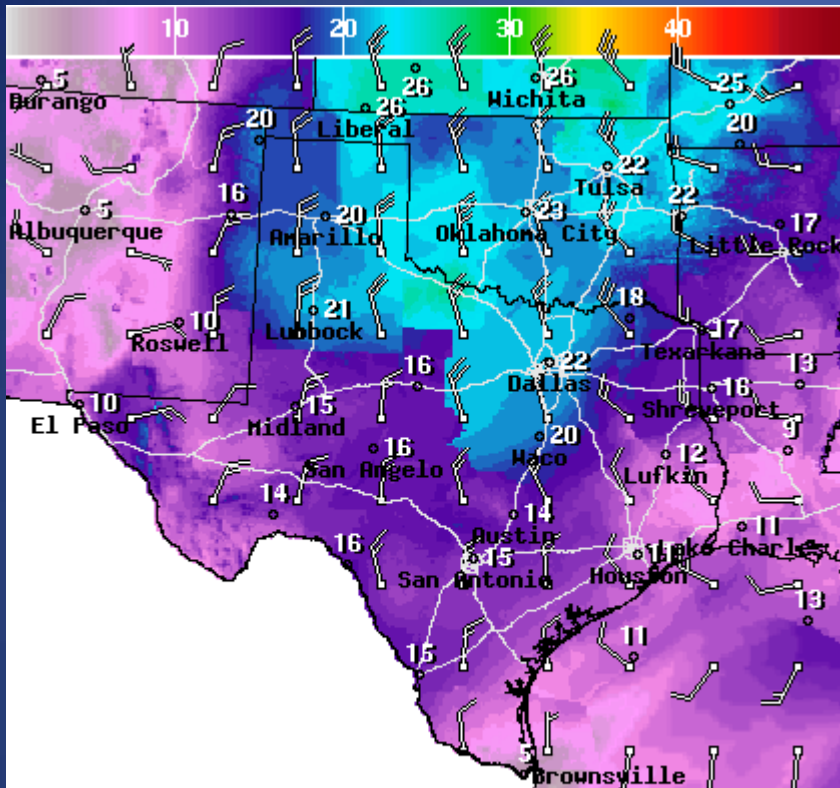


Highs



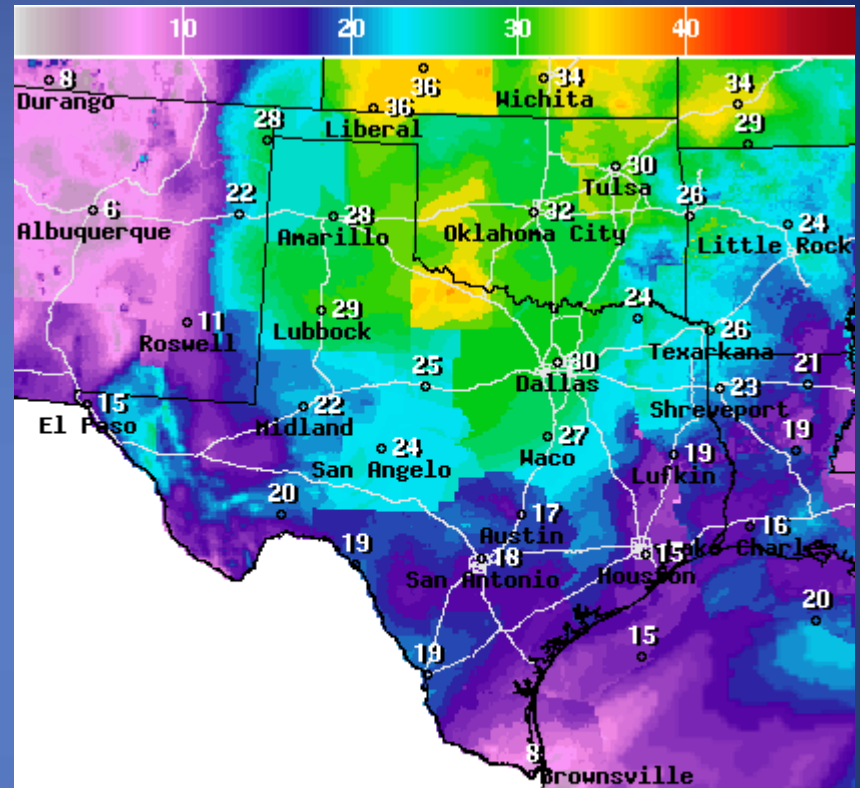
Lows

Weather Forecast



 National Digital Forecast Database
05z issuance Graphic created-Nov 25 12:32AM EST 

Wind Speeds



 National Digital Forecast Database
05z issuance Graphic created-Nov 25 12:34AM EST 

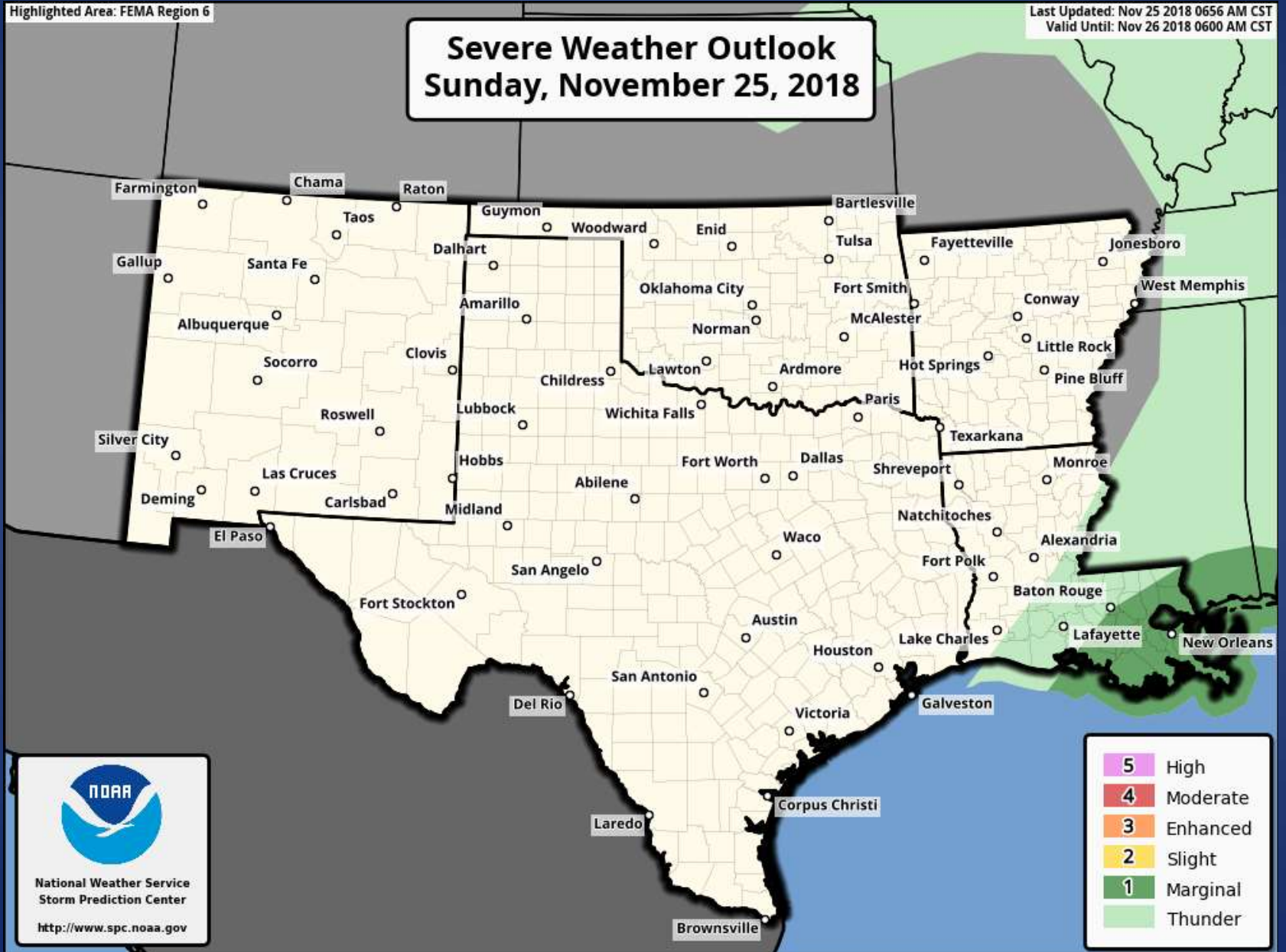
Gusts

Hazardous Weather

Highlighted Area: FEMA Region 6

Last Updated: Nov 25 2018 0656 AM CST
Valid Until: Nov 26 2018 0600 AM CST

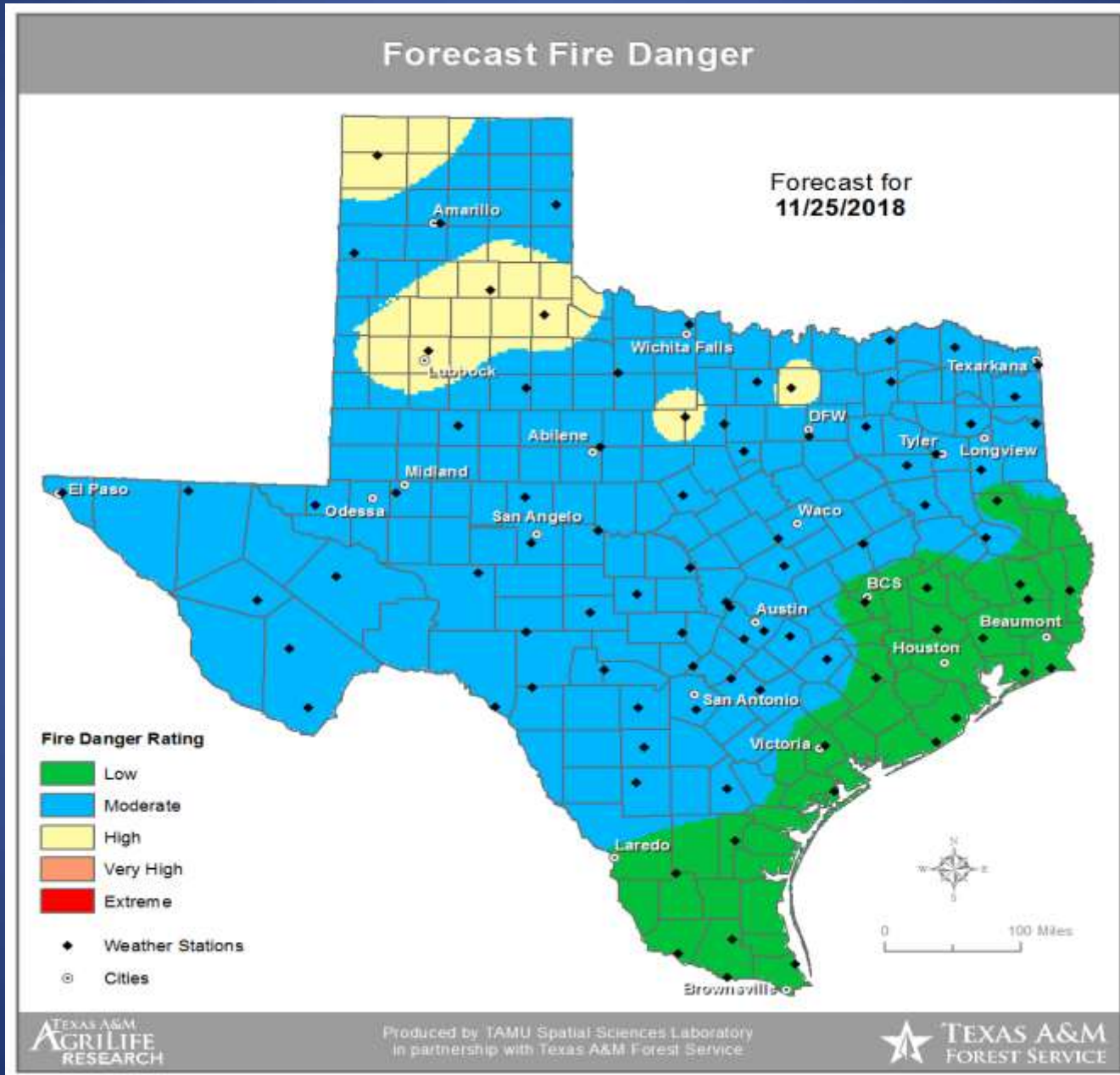
Severe Weather Outlook Sunday, November 25, 2018



5	High
4	Moderate
3	Enhanced
2	Slight
1	Marginal
	Thunder

National Weather Service
Storm Prediction Center
<http://www.spc.noaa.gov>

Fire Danger Forecast



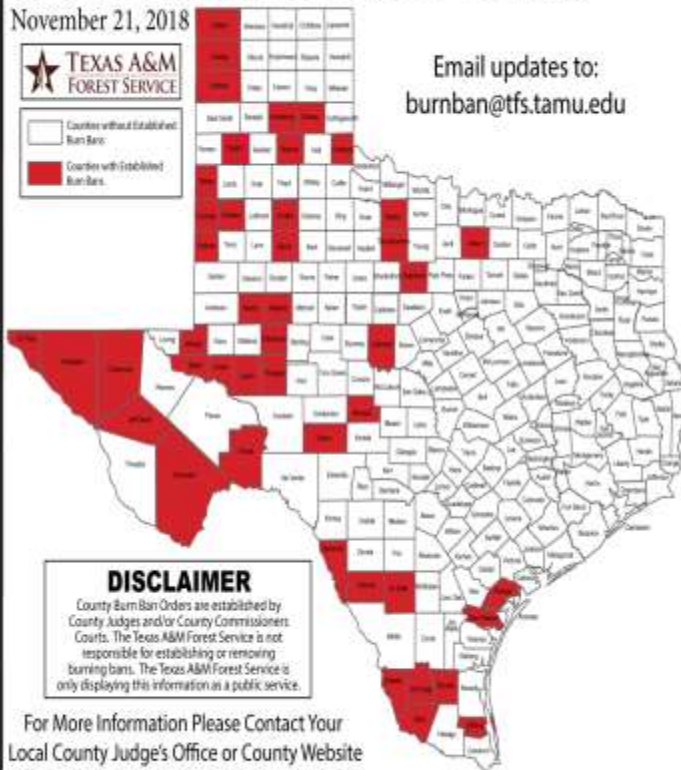
Burn Bans and KBDI INDEX

OUTDOOR BURN BANS

November 21, 2018



Email updates to:
burnban@tfs.tamu.edu



Counties with Burn Bans: 44

- Armstrong
- Baylor*
- Brewster
- Brewster
- Brooks
- Castro
- Childress
- Cochran
- Colleton
- Crahe
- Crissy
- Culberson
- Dallam
- Dewitt
- Denley
- El Paso
- Garza
- Gillespie
- Hartley
- Hockley
- Howard
- Hudspeth
- Jeff Davis
- Jim Hogg
- La Salle
- Martin
- Moravick
- Morand
- Oldham
- Reagan
- Redigo
- San Patricio
- Starr
- Stephens
- Sutton
- Terrill
- Throckmorton
- Upton
- Ward
- Wilkey
- Winkler*
- Wise*
- Yoakum
- Zapata

DISCLAIMER

County Burn Ban Orders are established by County Judges and/or County Commissioners Courts. The Texas A&M Forest Service is not responsible for establishing or removing burning bans. The Texas A&M Forest Service is only displaying this information as a public service.

For More Information Please Contact Your Local County Judge's Office or County Website

RED FLAG WARNINGS: www.weather.gov

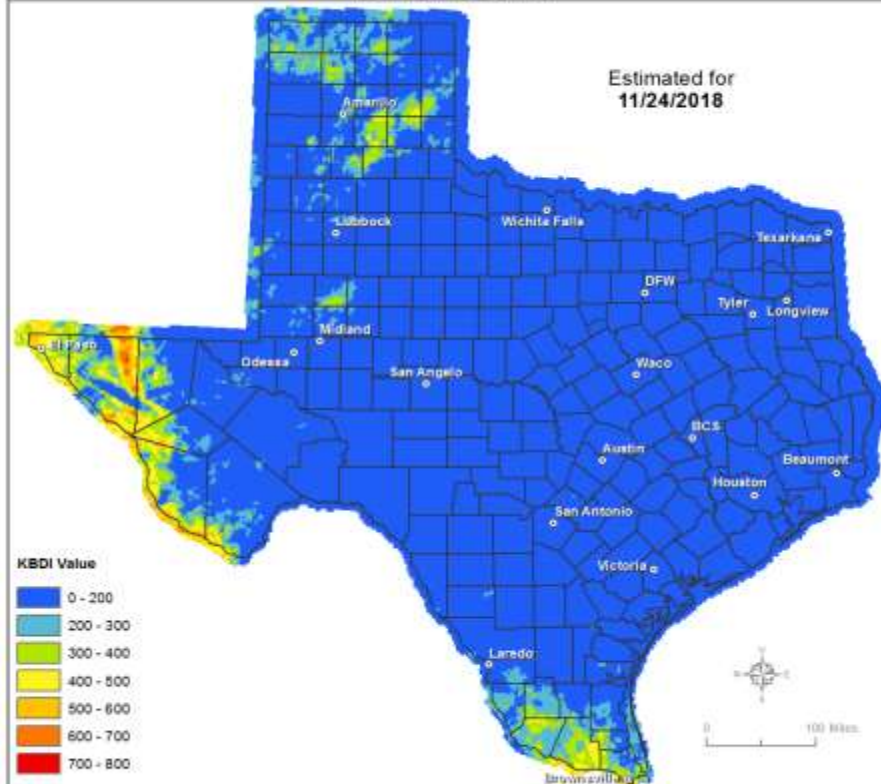
Burn Ban RSS feed available at <http://tfsfrp.tamu.edu/wildfires/BurnBan.xml>

* Burn Ban is affecting only the top 1000 feet
* Burn Ban is affecting only the County boundaries

Keetch-Byram Drought Index

(4 km x 4 km resolution)

Estimated for
11/24/2018



KBDI Value

- 0 - 200
- 200 - 300
- 300 - 400
- 400 - 500
- 500 - 600
- 600 - 700
- 700 - 800

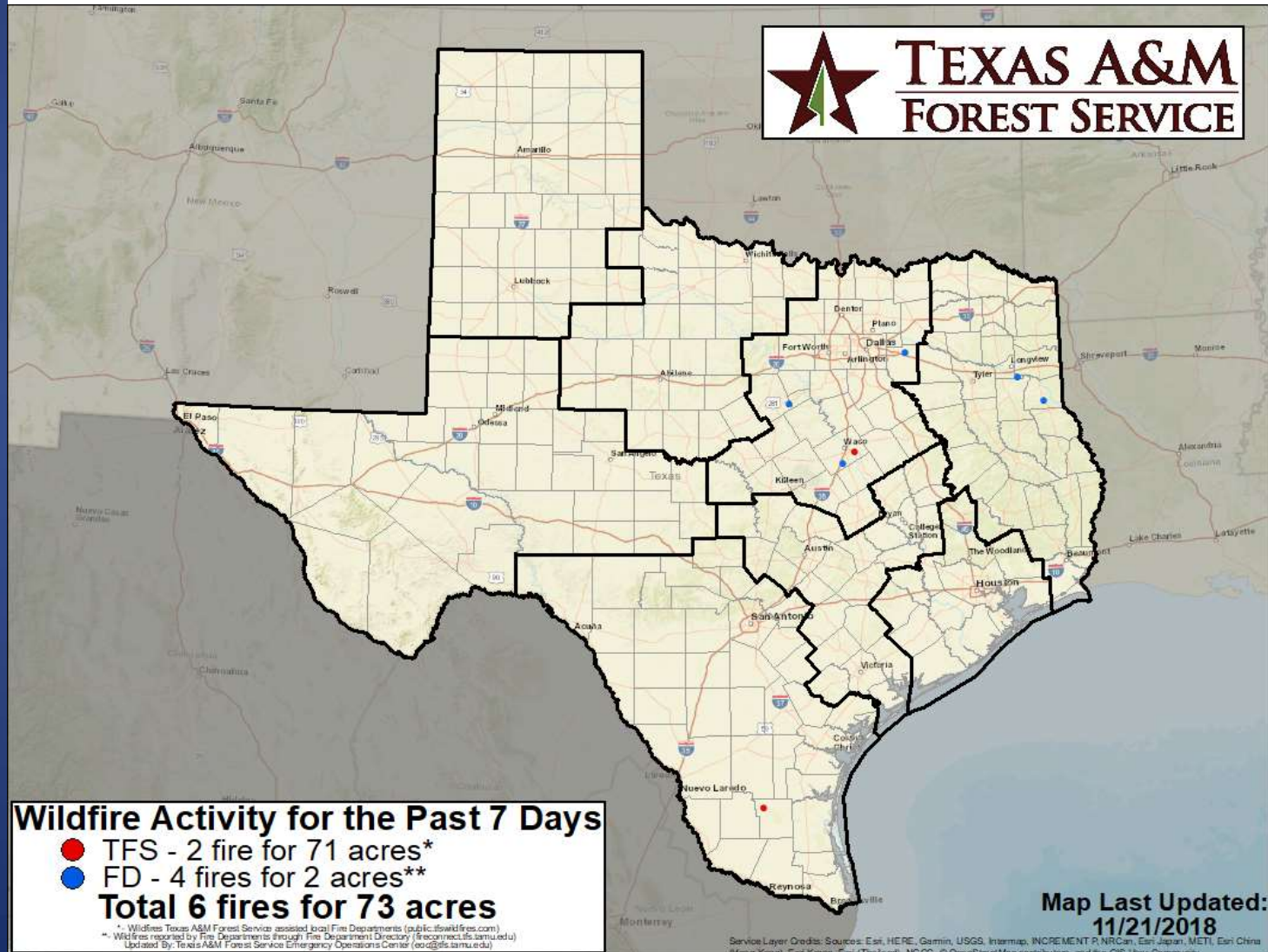


Produced by TAMU Spatial Sciences Laboratory in partnership with Texas A&M Forest Service



Fire Activity (*Last 24 Hours)

Reports 974 (no change) fires and 233,648 (no change) acres destroyed this year. There are 44 (no change) counties with burn bans. The Keetch–Byram Drought Index list 1 (no change) counties with an average over 400.



Exercises

DATE(S)		AGENCY/LOCATION	EXERCISE
11/26/18	11/26/18	City of Houston Office of Emergency Management/Houston	Tabletop: Active Threat TTX