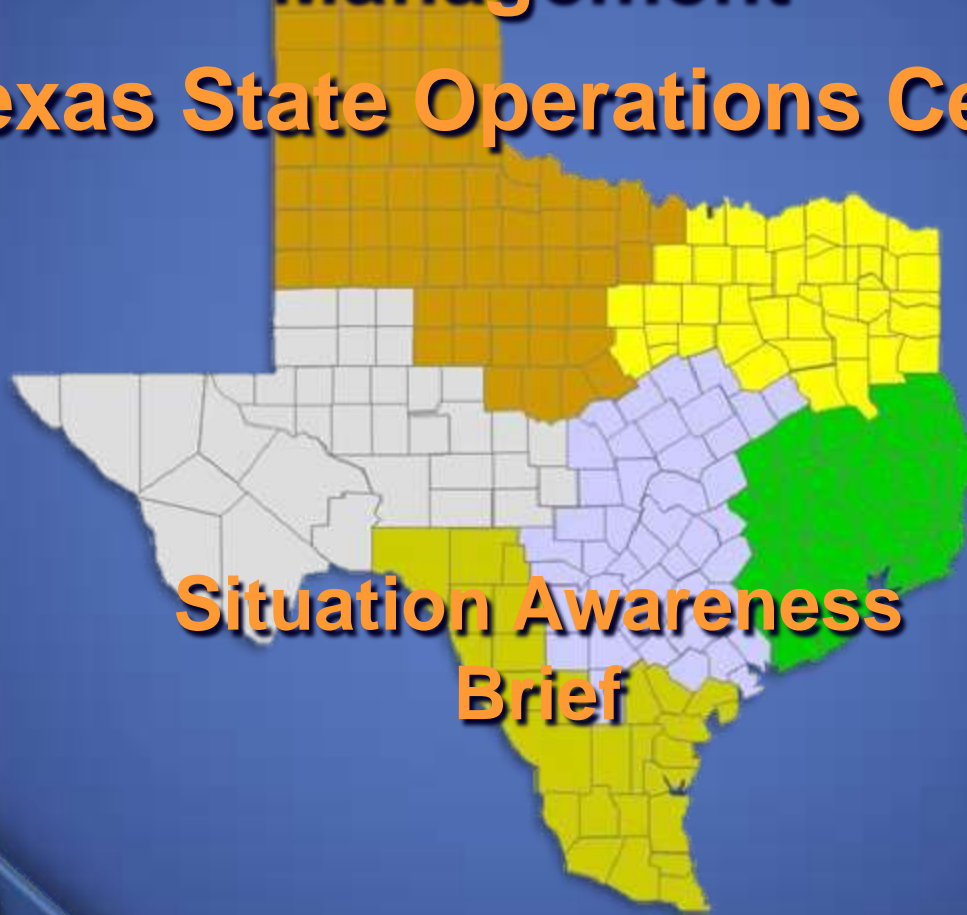


Texas Department of Public Safety Texas Division of Emergency Management

Texas State Operations Center



Situation Awareness Brief



Wednesday, November 21st 2018
As of 0900 CST

Tropical Weather Awareness

Atlantic Tropical Cyclones and Disturbances

www.hurricanes.gov

Tropical cyclone activity is not expected during the next 48 hours.

6:01 am EST
Wed Nov 21 2018

100W 90W 80W 70W 60W 50W 40W 30W 20W

Current Disturbances and Two-Day Cyclone Formation Chance:  < 40%  40-60%  > 60%

Tropical or Sub-Tropical Cyclone:  Depression  Storm  Hurricane

 Post-Tropical Cyclone or Remnants

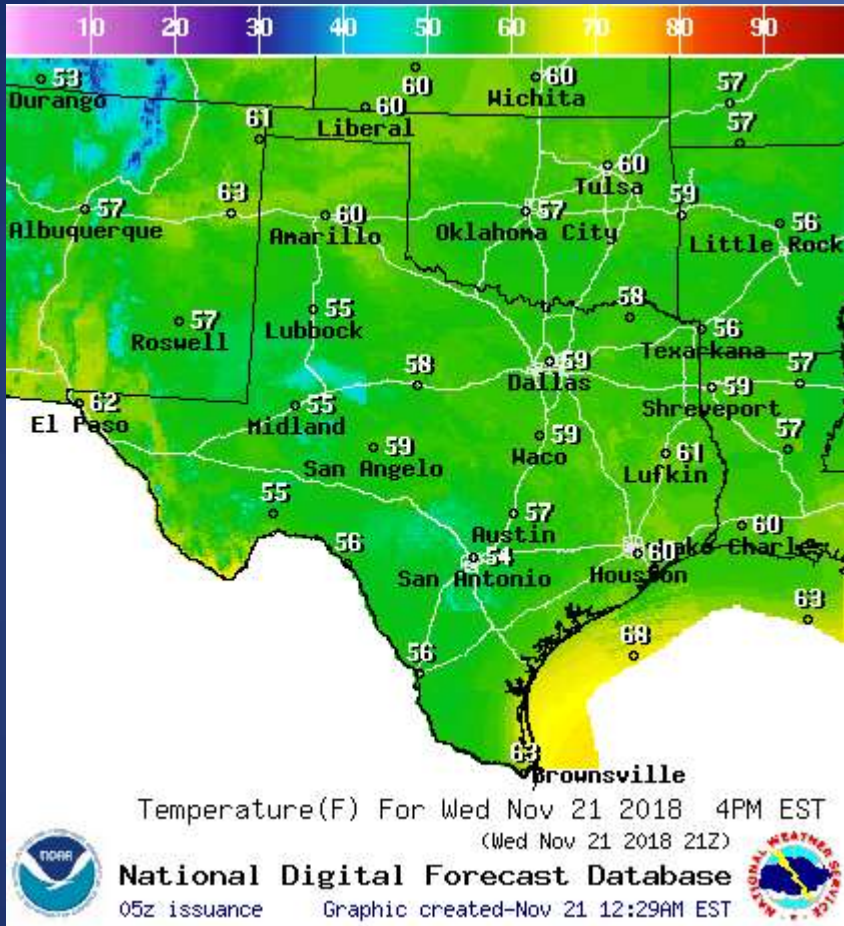
Incidents Reported to the State Operations Center (last 24 hours)

DATE	EVENT / INCIDENT	LOCATION (City/County)	Final Report: Y/N
11/20/18	AMBER Alert Network Activation for the Burkburnett Police Department	Wichita County	N
11/20/18	Update – AMBER Alert Network Activation for Burkburnett Police Department	Wichita County	N
11/20/18	AMBER Alert Network Discontinuation for Burkburnett Police Department	Wichita County	Y

Informational Products Distributed by the State Operations Center

DATE	SUBJECT
11/21/18	Daily NWS Threat Brief for Wednesday, November 21, 2018 for FEMA Region 6
11/21/18	FEMA Region 6 Daily Situation Awareness Brief

Weather Forecast

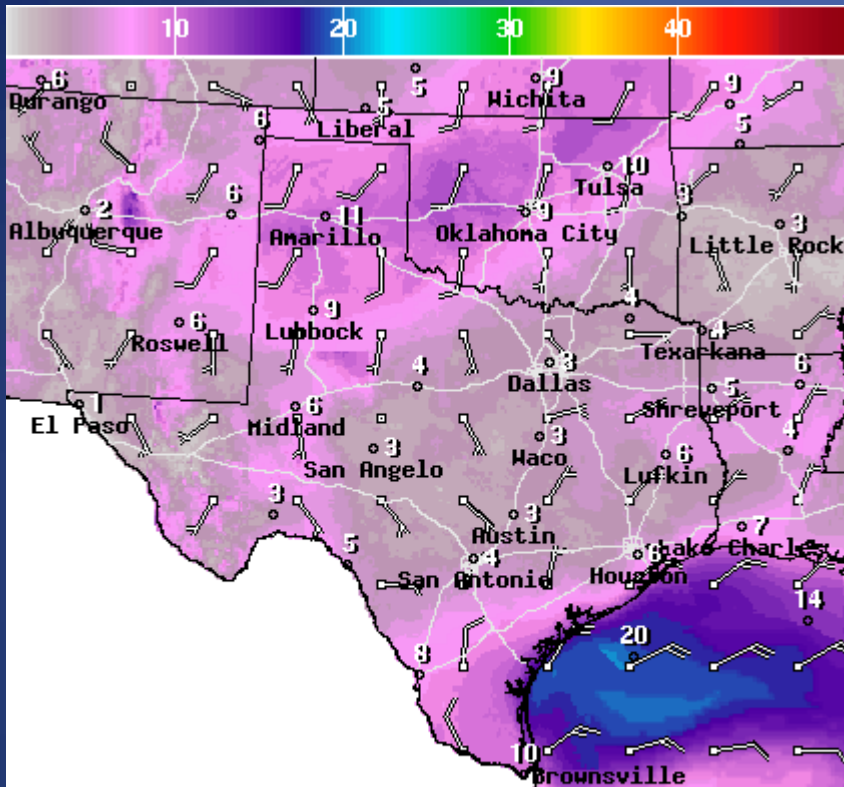


Highs



Lows

Weather Forecast



WindSpd(Kts) & WindDir For Wed Nov 21 2018 4PM EST
(Wed Nov 21 2018 21Z)

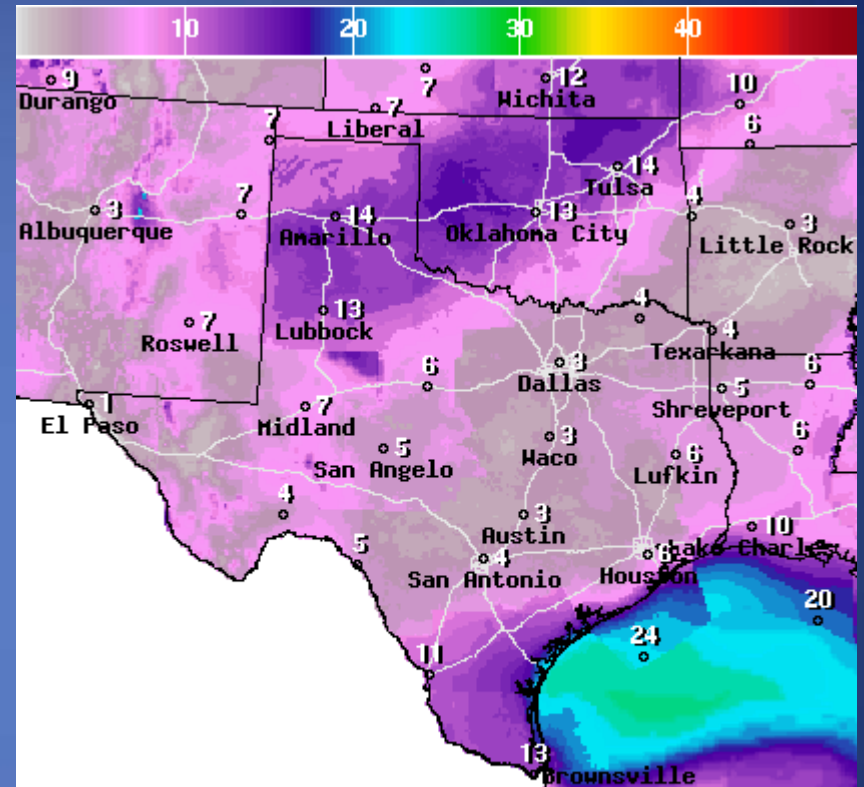


National Digital Forecast Database

05z issuance Graphic created-Nov 21 12:33AM EST



Wind Speeds



Wind Gust(Kts) Wed Nov 21 2018 4PM EST
(Wed Nov 21 2018 21Z)



National Digital Forecast Database

05z issuance Graphic created-Nov 21 12:35AM EST



Gusts

Hazardous Weather

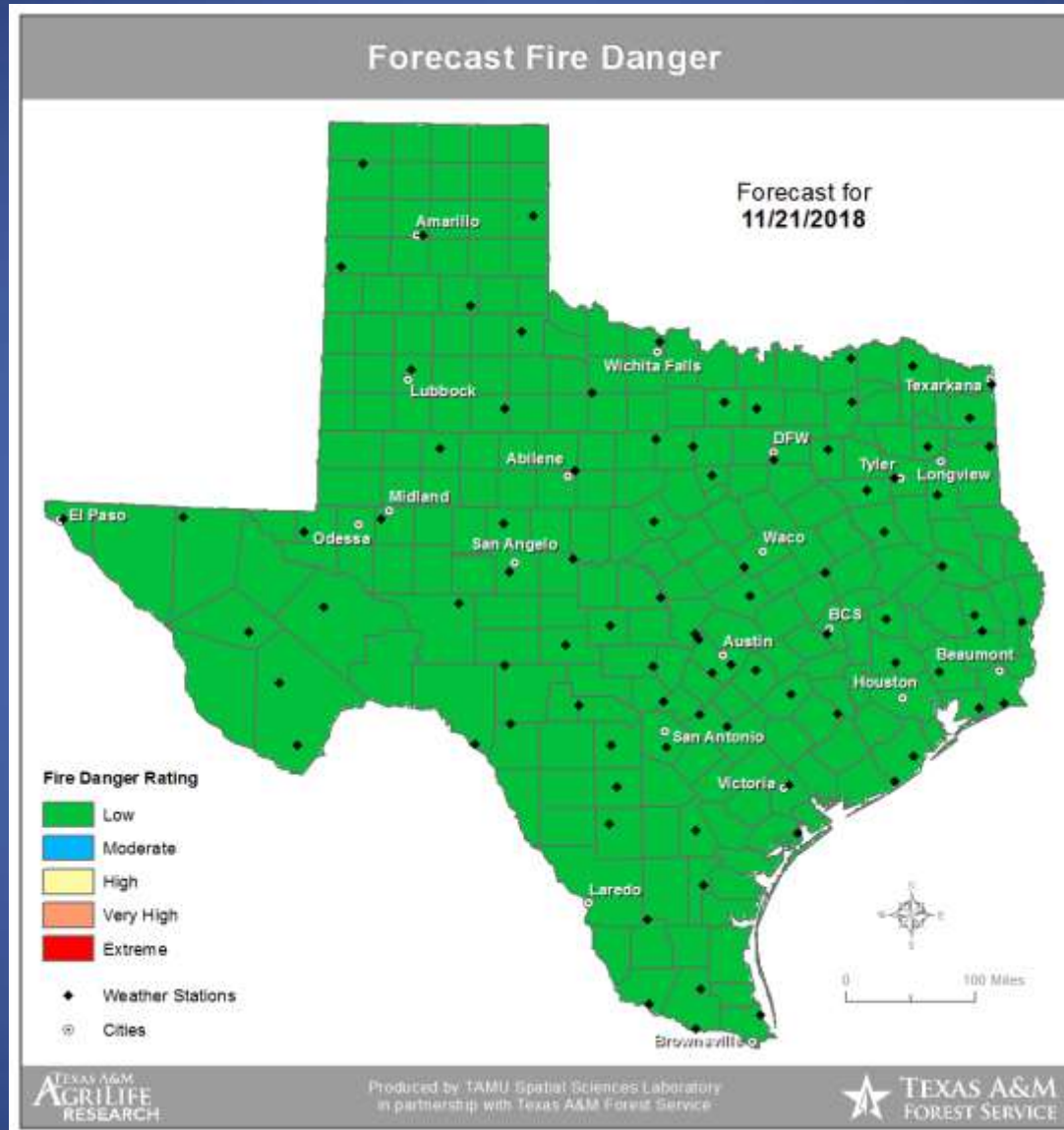
Highlighted Area: FEMA Region 6

Last Updated: Nov 20 2018 1131 PM CST
Valid Until: Nov 22 2018 0600 AM CST

Severe Weather Outlook Wednesday, November 21, 2018



Fire Danger Forecast



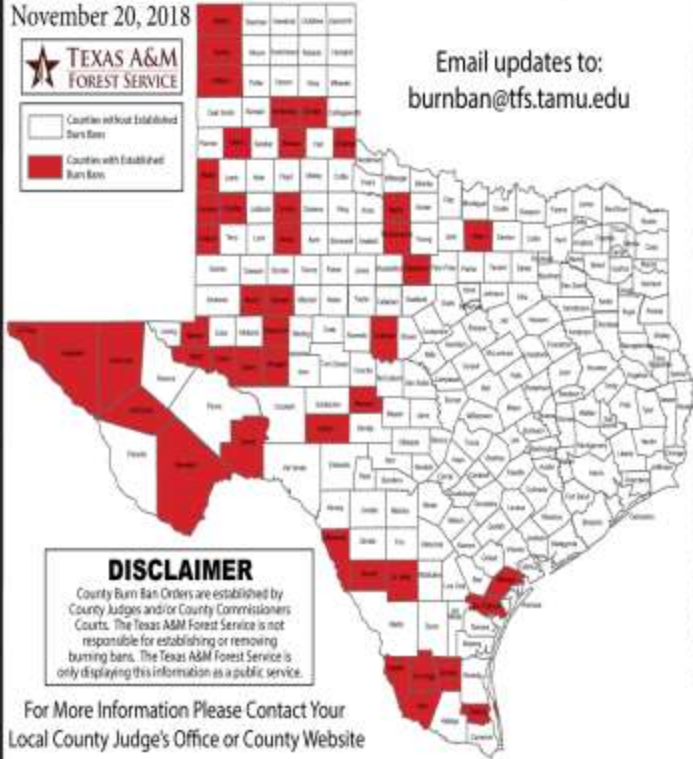
Burn Bans and KBDI INDEX

OUTDOOR BURN BANS

November 20, 2018



Email updates to:
burnban@tfs.tamu.edu



Counties with Burn Bans: 44

- Armstrong
- Baylor
- Brewster
- Bliss
- Brewster
- Brooks
- Castro
- Childress
- Cochran
- Coleman
- Cove
- Crosby
- Callahan
- Dallam
- Donner
- Dorsey
- El Paso
- Garza
- Glasscock
- Hartley
- Hockley
- Howard
- Hull
- Jeff Davis
- Jim Hogg
- Leake
- Martin
- Maverick
- Morrell
- Ochiltree
- Roagan
- Reagan
- San Antonio
- Star
- Stephens
- Sutton
- Terrell
- Throckmorton
- Upton
- Ward
- Wiley
- Wilkin
- Wise
- York
- Zapata

DISCLAIMER

County Burn Ban Orders are established by County Judges and/or County Commissioners Courts. The Texas A&M Forest Service is not responsible for establishing or removing burning bans. The Texas A&M Forest Service is only displaying this information as a public service.

For More Information Please Contact Your Local County Judge's Office or County Website

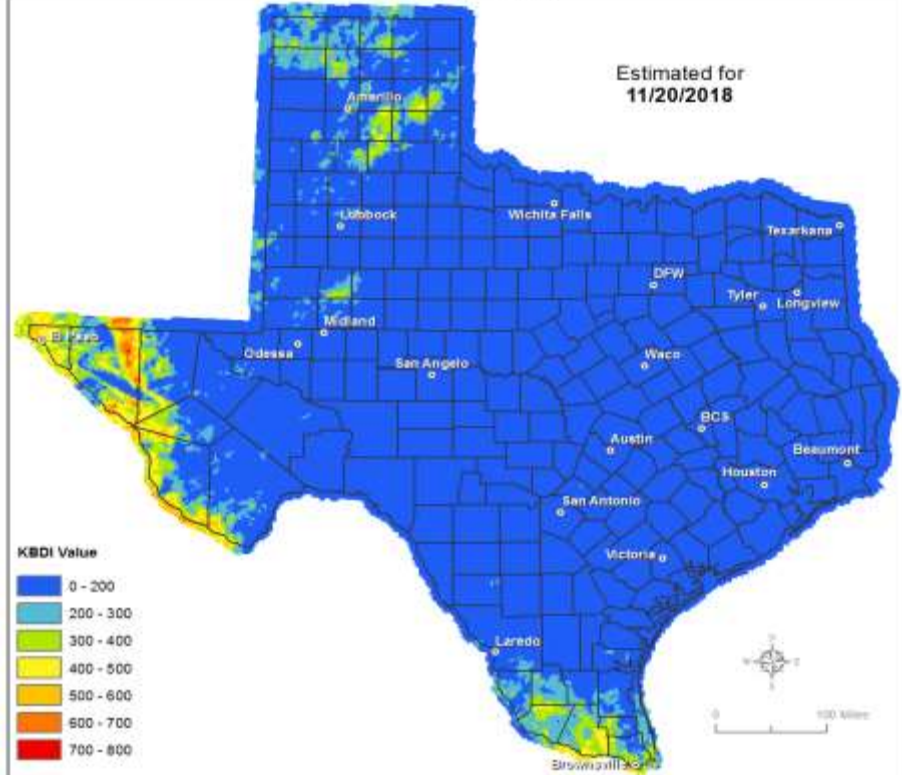
RED FLAG WARNINGS: www.weather.gov
Burn Ban RSS feed available at <http://tfsfrp.tamu.edu/wildfires/BurnBan.xml>

© 2018 Texas A&M Forest Service
All Rights Reserved. Burn Ban RSS feed available at <http://tfsfrp.tamu.edu/wildfires/BurnBan.xml>

Keetch-Byram Drought Index

(4 km x 4 km resolution)

Estimated for
11/20/2018



KBDI Value

- 0 - 200
- 200 - 300
- 300 - 400
- 400 - 500
- 500 - 600
- 600 - 700
- 700 - 800

TEXAS A&M
AGRI LIFE
RESEARCH

Produced by TAMU Spatial Sciences Laboratory
in partnership with Texas A&M Forest Service

TEXAS A&M
FOREST SERVICE

Fire Activity (*Last 24 Hours)

Reports 974 (+2) fires and 233,648 (+70) acres destroyed this year. There are 44 (no change) counties with burn bans. The Keetch–Byram Drought Index list 1 (no change) counties with an average over 400.

