

Texas Department of Public Safety Texas Division of Emergency Management

Texas State Operations Center



Situation Awareness Brief



Monday, November 20th 2018
As of 0900 CST

Tropical Weather Awareness

Atlantic Tropical Cyclones and Disturbances

www.hurricanes.gov

Tropical cyclone activity is not expected during the next 48 hours.

6:02 am EST
Tue Nov 20 2018

100W 90W 80W 70W 60W 50W 40W 30W 20W

Current Disturbances and Two-Day Cyclone Formation Chance:  < 40%  40-60%  > 60%

Tropical or Sub-Tropical Cyclone:  Depression  Storm  Hurricane

 Post-Tropical Cyclone or Remnants

Incidents Reported to the State Operations Center (last 24 hours)

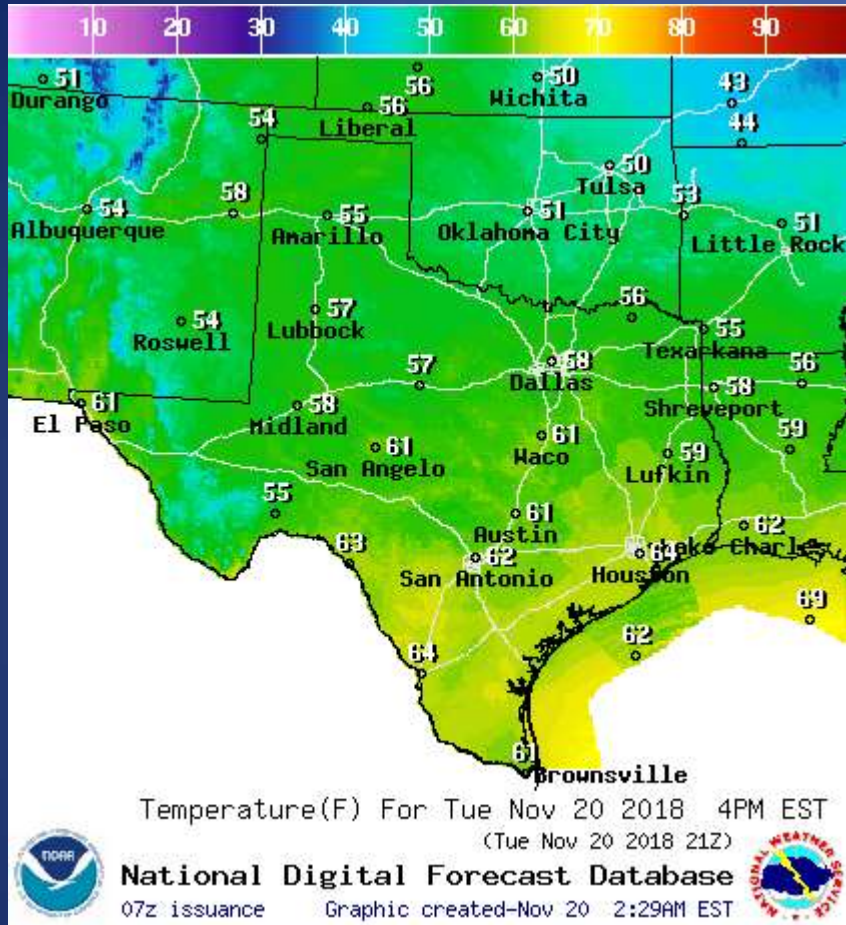
DATE	EVENT / INCIDENT	LOCATION (City/County)	Final Report: Y/N
11/19/18	Silver Alert Discontinuation for the Balch Springs Police Department	Dallas County	Y
11/19/18	Final Report of a Hazardous Material Spill	Liberty County	Y
11/19/18	Final Report of Emergency Communications Outage	Colorado County	Y
11/19/18	Final Report of a Boil Water Notice	Falls County	Y
11/19/18	Final Report of a Road Closure (IH 35)	Williamson County	Y
11/19/18	Final Report of HazMat Incident with Evacuation	Tarrant County	Y

Informational Products

Distributed by the State Operations Center

DATE	SUBJECT
11/19/18	FEMA Region 6 Daily Situational Awareness Report
11/19/18	Texas Fire Potential Update
11/19/18	NWS Brownsville - Rio Grande Valley Thanksgiving Week Outlook: Cool As a Rule; Warming up by Black Friday into Saturday
11/19/18	NWS Shreveport: Thanksgiving Week Outlook
11/20/19	Daily NWS Threat Brief for Tuesday, November 20, 2018 for FEMA Region 6

Weather Forecast

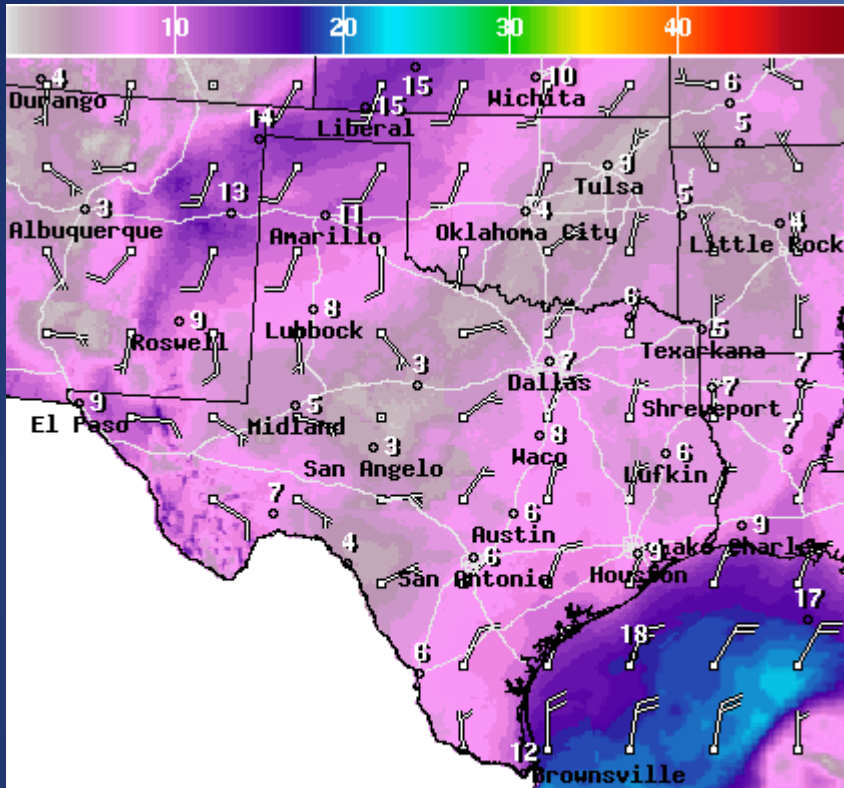


Highs



Lows

Weather Forecast



WindSpd(Kts) & WindDir For Tue Nov 20 2018 4PM EST
(Tue Nov 20 2018 21Z)

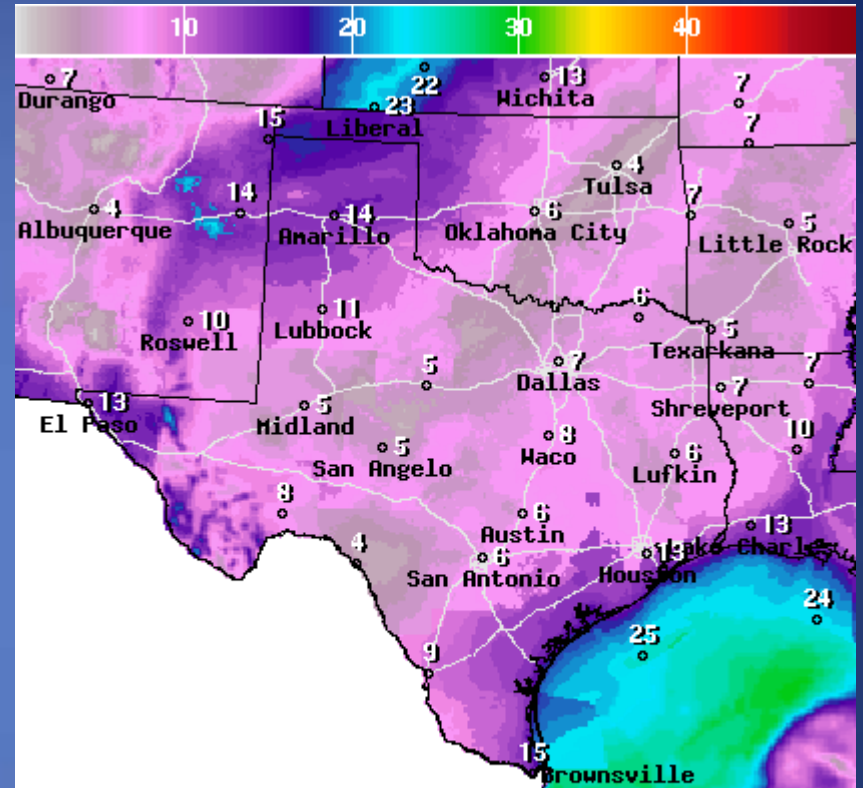


National Digital Forecast Database

07z issuance Graphic created-Nov 20 2:33AM EST



Wind Speeds



Wind Gust(Kts) Tue Nov 20 2018 4PM EST
(Tue Nov 20 2018 21Z)



National Digital Forecast Database

07z issuance Graphic created-Nov 20 2:35AM EST



Gusts

Hazardous Weather

Highlighted Area: FEMA Region 6

Last Updated: Nov 19 2018 1121 PM CST
Valid Until: Nov 21 2018 0600 AM CST

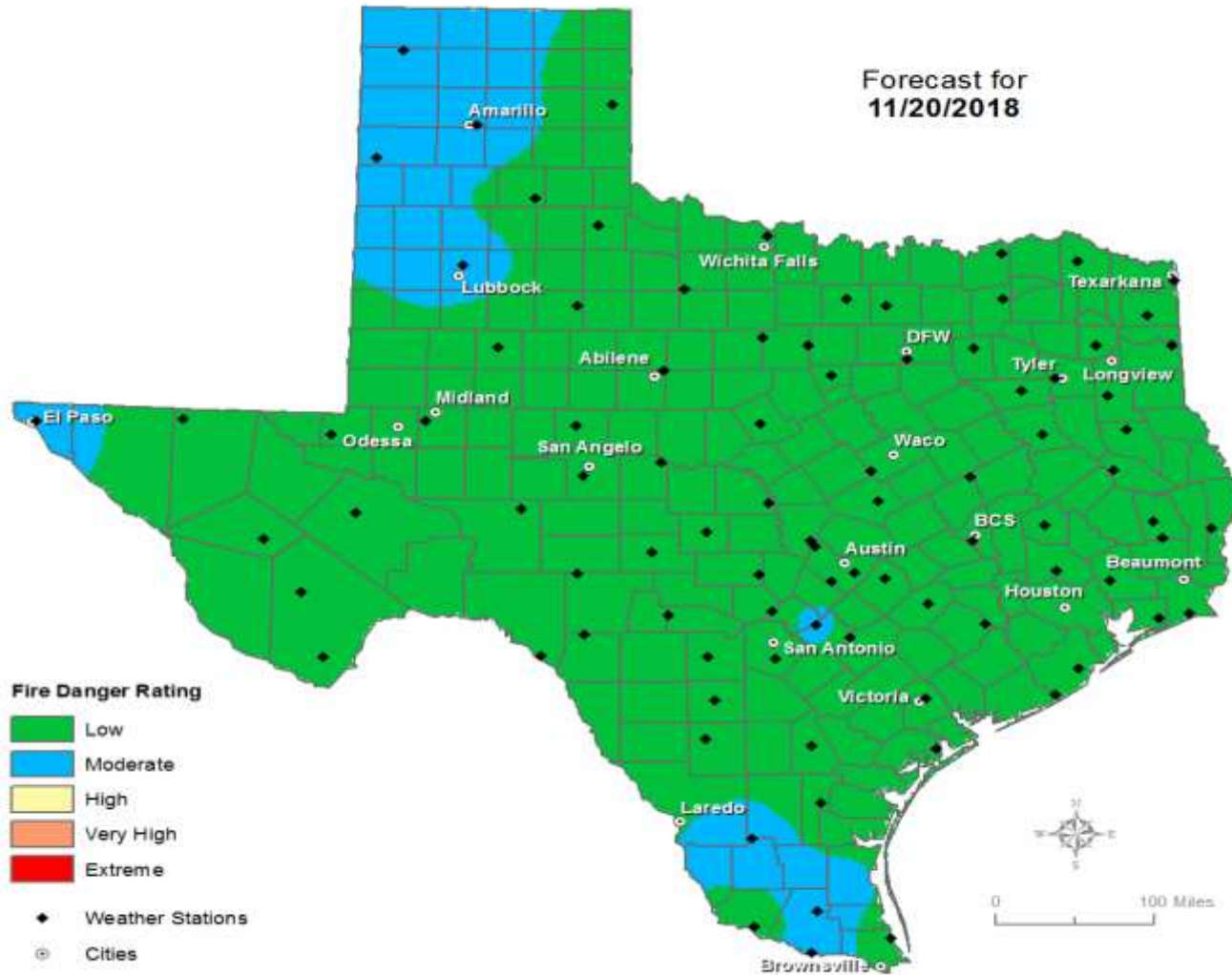
Severe Weather Outlook Tuesday, November 20, 2018



National Weather Service
Storm Prediction Center
<http://www.spc.noaa.gov>

Fire Danger Forecast

Forecast Fire Danger



Burn Bans and KBDI INDEX

OUTDOOR BURN BANS

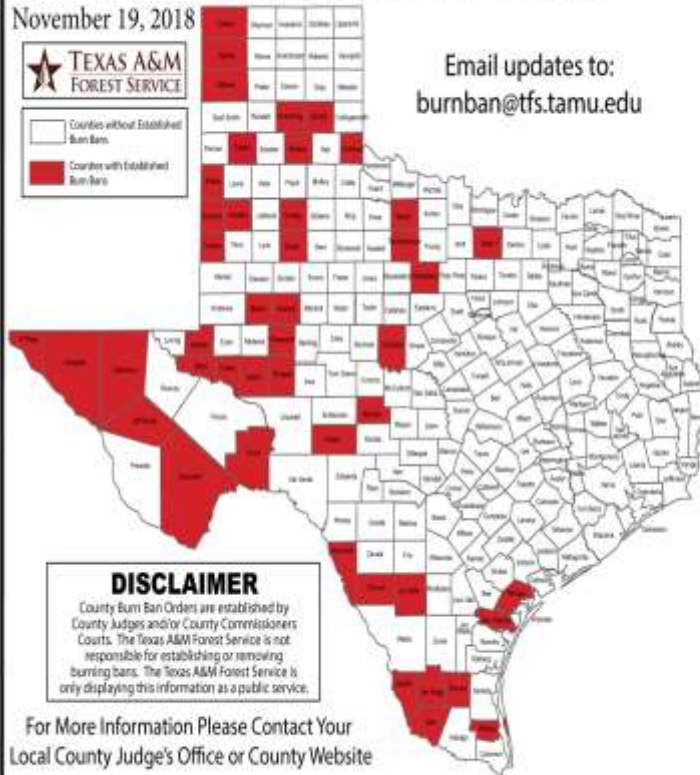
November 19, 2018



Email updates to:
burnban@tfs.tamu.edu

Counties with Burn Bans: 44

- Armstrong
- Baylor*
- Brewster
- Brown
- Brooks
- Castro
- Childress
- Cochran
- Coleman
- Craigo
- Crosby
- Cubson
- Dallam
- Dawson
- DeWitt
- Donley
- El Paso
- Garza
- Gillespie
- Hartley
- Hockley
- Howard
- Hudspeth
- Jeff Davis
- Jim Hogg
- La Salle
- Martin
- Maverick
- Morand
- Dickens
- Reagan
- Refugio
- San Patricio
- Ward
- Stephens
- Subson
- Tarrant
- Throckmorton
- Upton
- Ward
- Wilbrey
- Winkler*
- Wise*
- Yoakum
- Zapata



DISCLAIMER

County Burn Ban Orders are established by County Judges and/or County Commissioners Courts. The Texas A&M Forest Service is not responsible for establishing or removing burning bans. The Texas A&M Forest Service is only displaying this information as a public service.

For More Information Please Contact Your
Local County Judge's Office or County Website

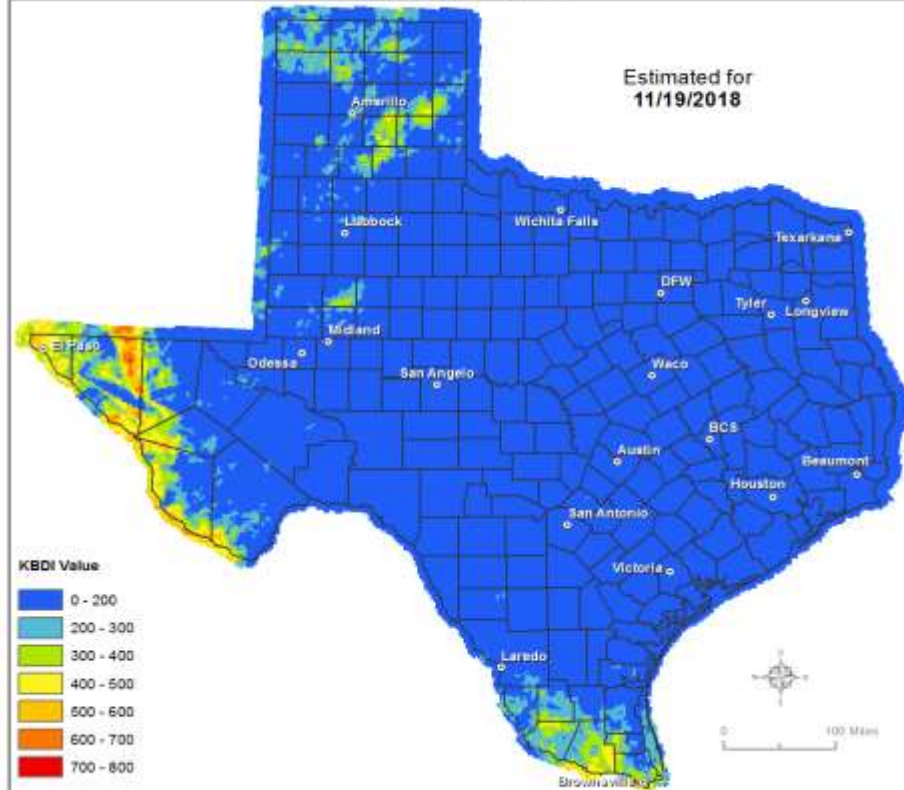
RED FLAG WARNINGS: www.weather.gov
Burn Ban RSS feed available at <http://tfsfp.tamu.edu/wildfires/BurnBan.xml>

* Burn ban lifted during Red Flag Warning by
Burn Ban lifted with County for public

Keetch-Byram Drought Index

(4 km x 4 km resolution)

Estimated for
11/19/2018



KBDI Value

- 0 - 200
- 200 - 300
- 300 - 400
- 400 - 500
- 500 - 600
- 600 - 700
- 700 - 800

TEXAS A&M
AGRI LIFE
RESEARCH

Produced by TAMU Spatial Sciences Laboratory
in partnership with Texas A&M Forest Service

TEXAS A&M
FOREST SERVICE

