

# Texas Department of Public Safety Texas Division of Emergency Management

## Texas State Operations Center



### Situation Awareness Brief



Monday, November 19<sup>th</sup> 2018  
As of 0900 CST

# Tropical Weather Awareness

## Atlantic Tropical Cyclones and Disturbances

www.hurricanes.gov

Tropical cyclone activity is not expected during the next 48 hours.

6:37 am EST  
Mon Nov 19 2018

100W 90W 80W 70W 60W 50W 40W 30W 20W

Current Disturbances and Two-Day Cyclone Formation Chance:  < 40%  40-60%  > 60%

Tropical or Sub-Tropical Cyclone:  Depression  Storm  Hurricane

 Post-Tropical Cyclone or Remnants

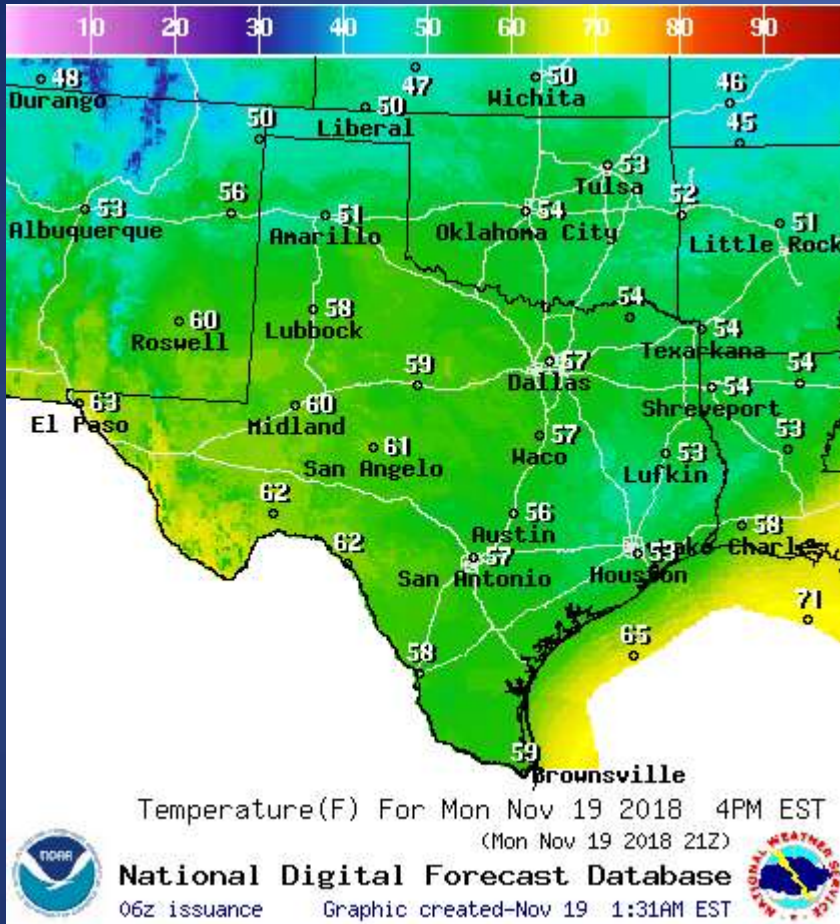
# Incidents Reported to the State Operations Center (last 24 hours)

<b>DATE</b>	<b>EVENT / INCIDENT</b>	<b>LOCATION (City/County)</b>	<b>Final Report: Y/N</b>
11/18/18	Initial Report of a Road Closure (US 175)	Kemp/Kaufman County	N
11/18/18	Silver Alert Activation for the Balch Springs PD	Tarrant County	N

## Informational Products Distributed by the State Operations Center

<b>DATE</b>	<b>SUBJECT</b>
11/19/18	FEMA Region 6 Daily Situation Awareness Brief
11/19/18	Daily NWS Threat Brief for Monday, November 19, 2018 for FEMA Region 6

# Weather Forecast

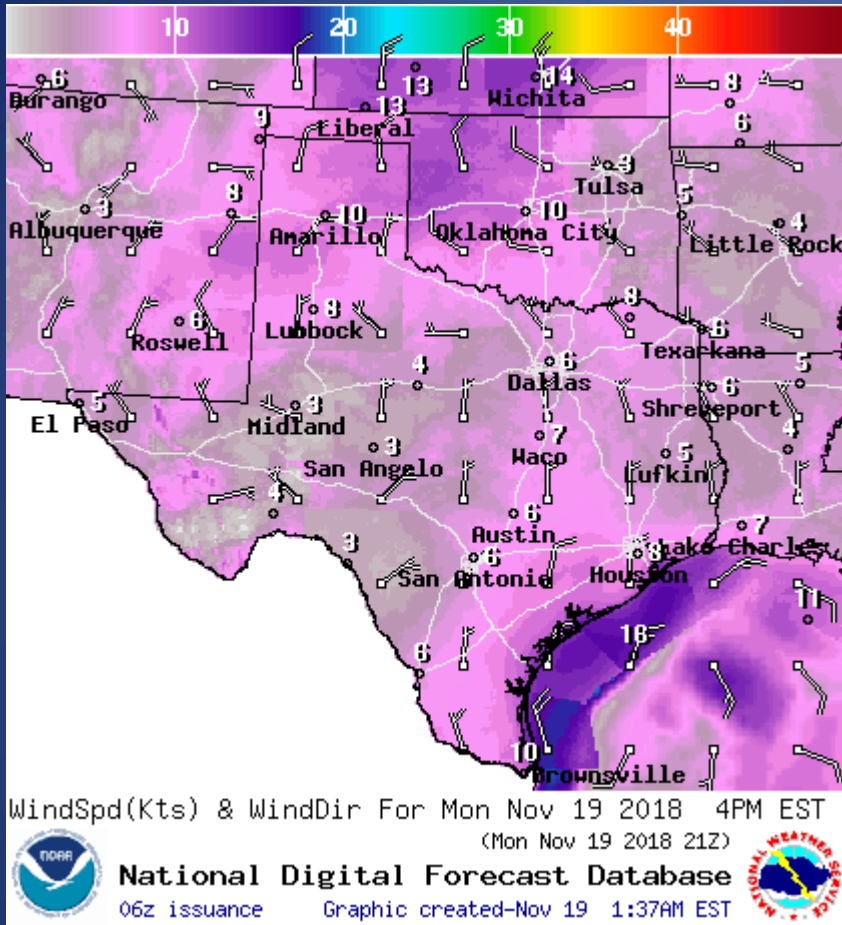


Highs

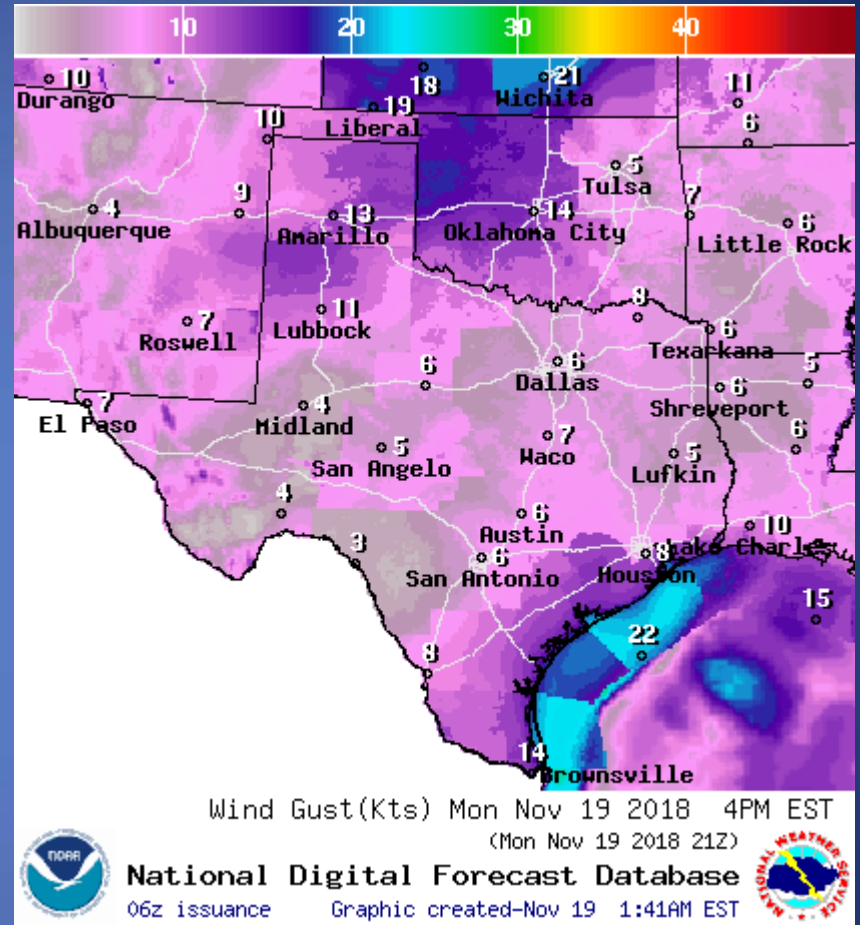


Lows

# Weather Forecast



## Wind Speeds



## Gusts

# Hazardous Weather

Highlighted Area: FEMA Region 6

Last Updated: Nov 18 2018 1046 PM CST  
Valid Until: Nov 20 2018 0600 AM CST

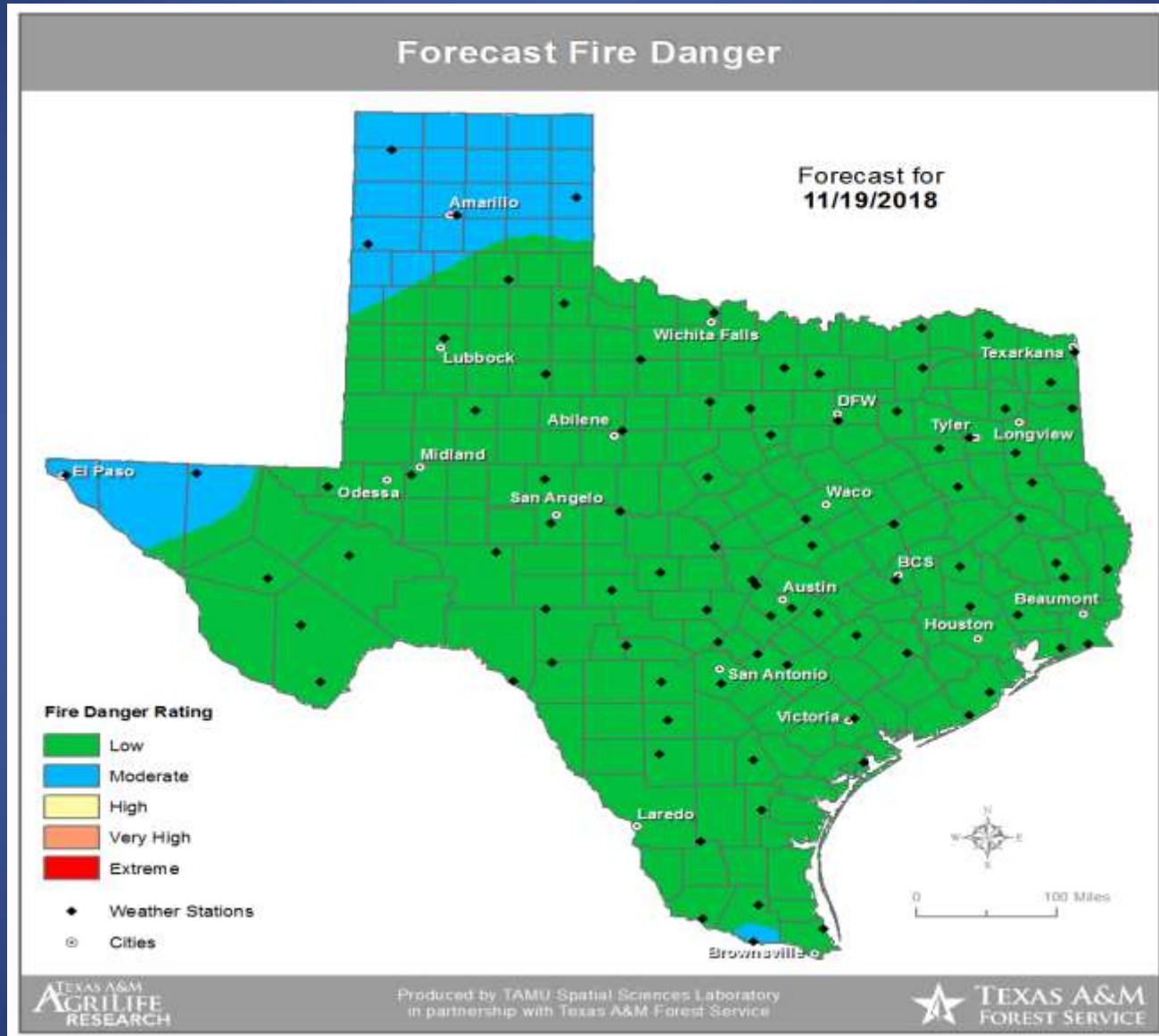
## Severe Weather Outlook Monday, November 19, 2018



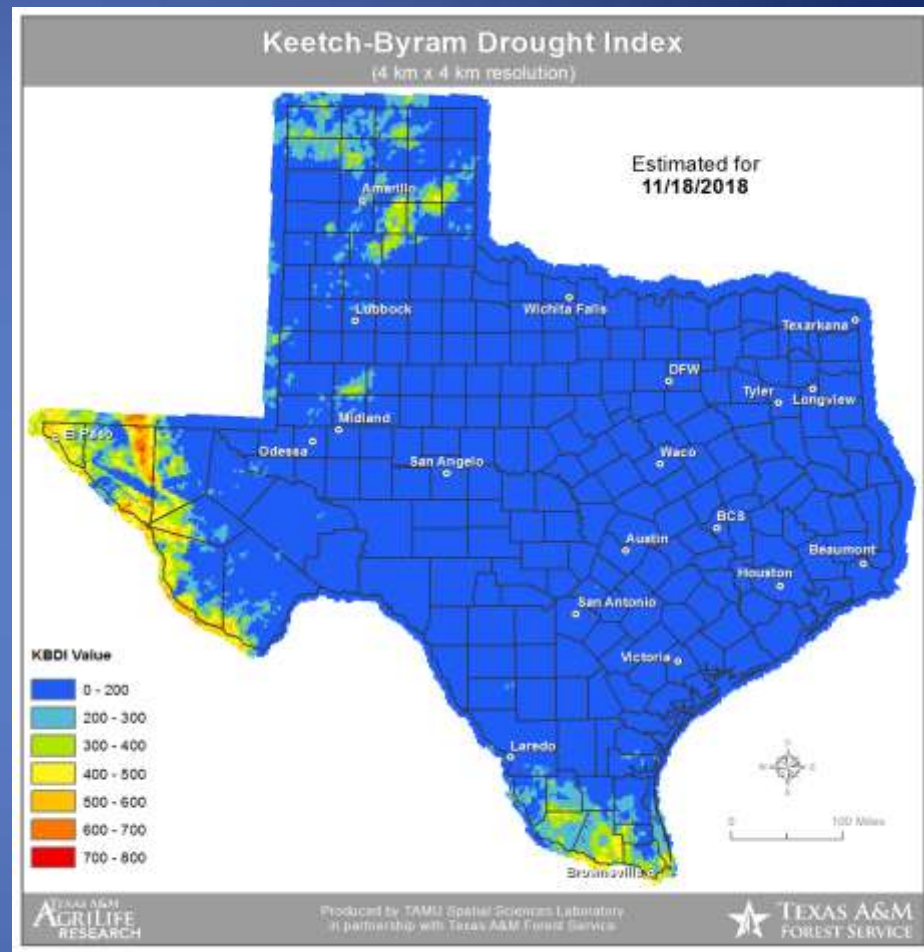
National Weather Service  
Storm Prediction Center

<http://www.spc.noaa.gov>

# Fire Danger Forecast



# Burn Bans and KBDI INDEX





# Fire Activity (\*Last 24 Hours)

Reports 972 (no change) fires and 233,578 (no change) acres destroyed this year. There are 44 (no change) counties with burn bans. The Keetch-Byram Drought Index list 1 (no change) counties with an average over 400.

