

Texas Department of Public Safety Texas Division of Emergency Management

Texas State Operations Center



Situation Awareness Brief



Sunday, November 18th 2018
As of 0900 CST

Tropical Weather Awareness

Atlantic Tropical Cyclones and Disturbances

www.hurricanes.gov

Tropical cyclone activity is not expected during the next 48 hours.

6:30 am EST
Sun Nov 18 2018

100W 90W 80W 70W 60W 50W 40W 30W 20W




45N

35N


25N

15N

5N

Current Disturbances and Two-Day Cyclone Formation Chance:  < 40%  40-60%  > 60%

Tropical or Sub-Tropical Cyclone:  Depression  Storm  Hurricane

 Post-Tropical Cyclone or Remnants

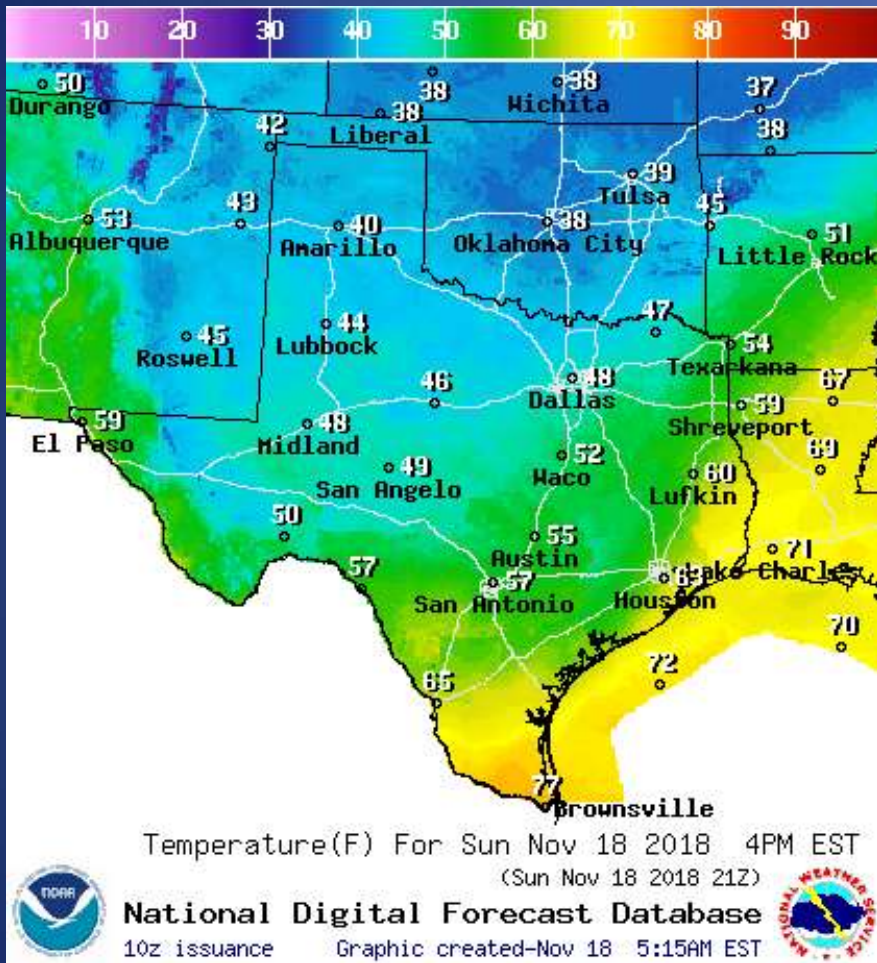
Incidents Reported to the State Operations Center (last 24 hours)

DATE	EVENT / INCIDENT	LOCATION (City/County)	Final Report: Y/N
11/17/18	Initial and Final Report of Plane Crash in Fredericksburg	Gillespie County	Y
11/17/18	Initial Report of HazMat Incident with Evacuation	Tarrant County	N

Informational Products Distributed by the State Operations Center

DATE	SUBJECT
11/18/18	Daily NWS Threat Brief for Sunday, November 18, 2018 for FEMA Region 6

Weather Forecast

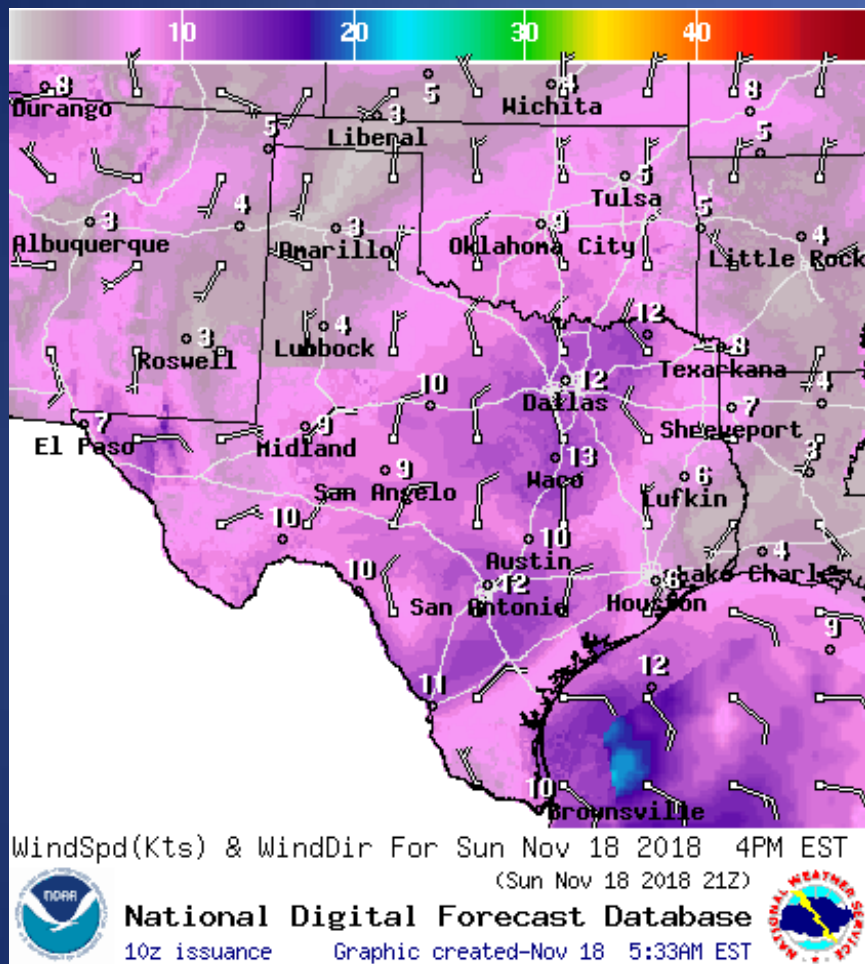


Highs

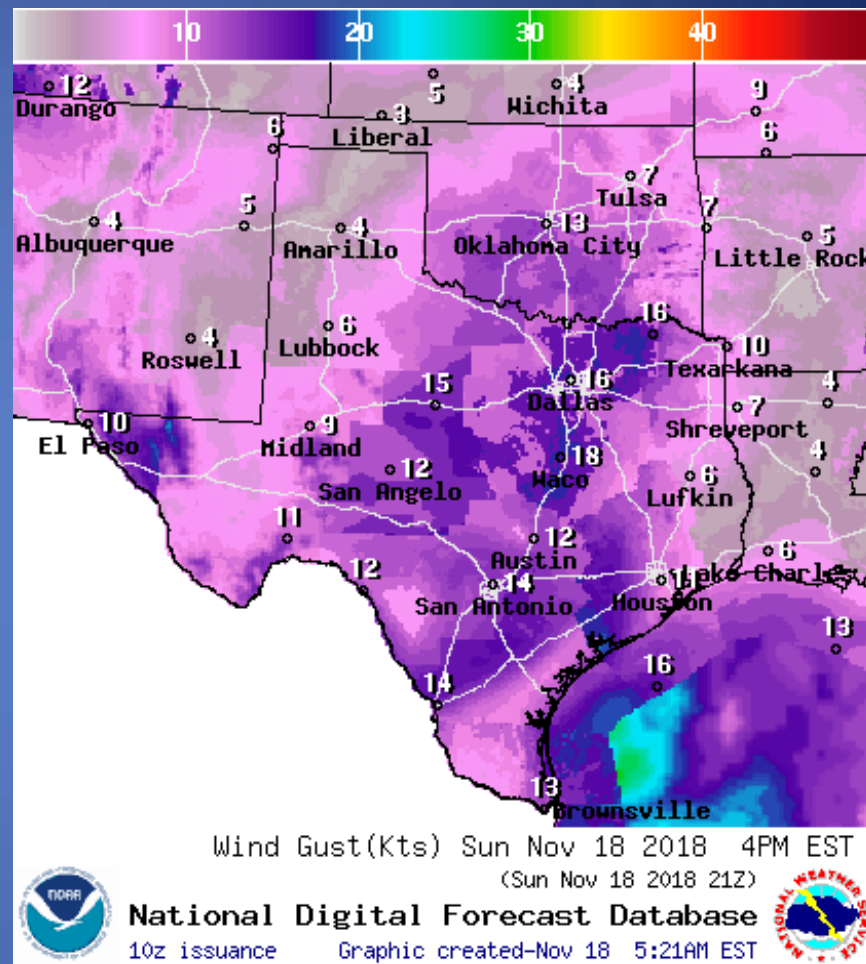


Lows

Weather Forecast



Wind Speeds



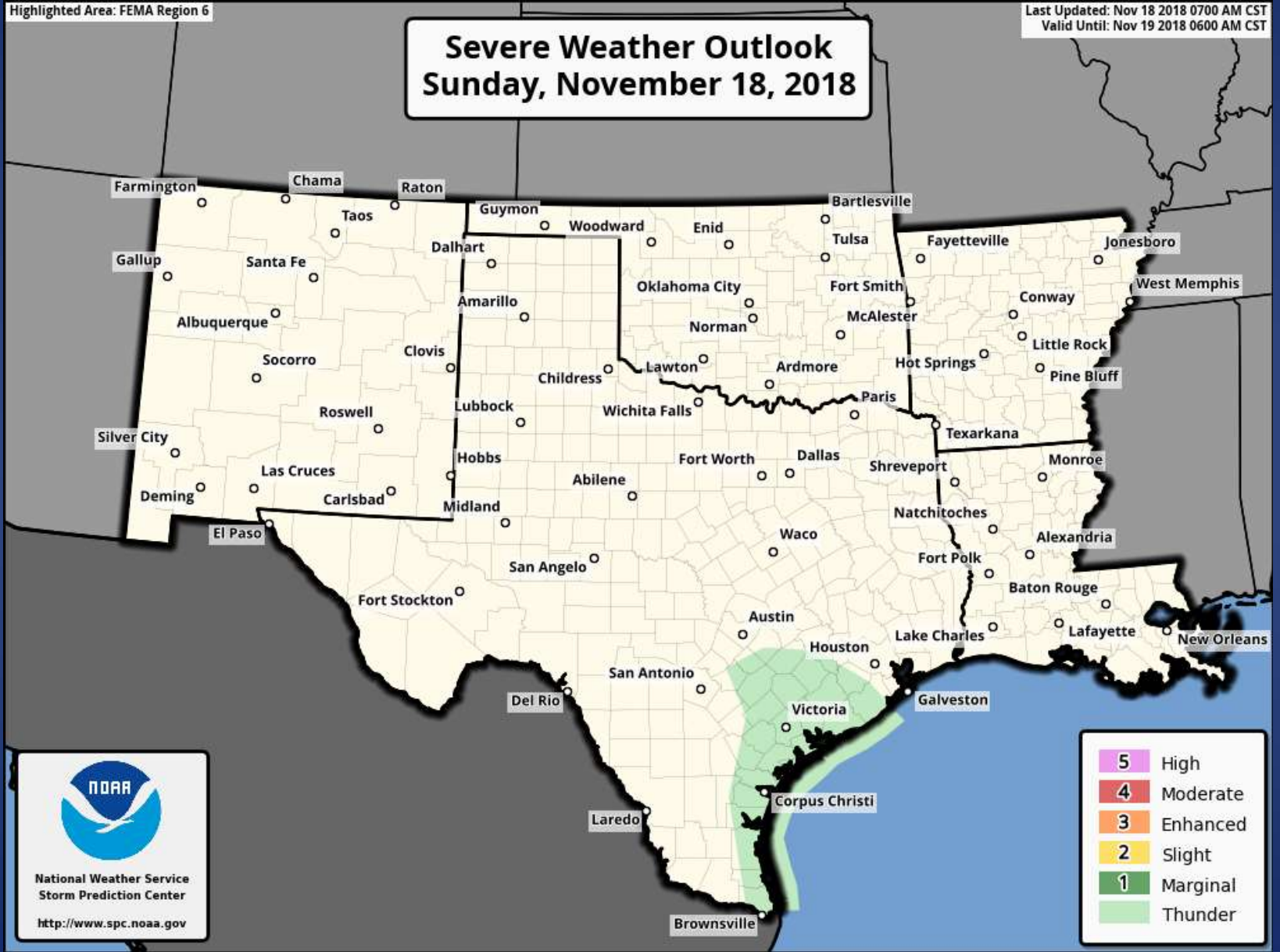
Gusts

Hazardous Weather

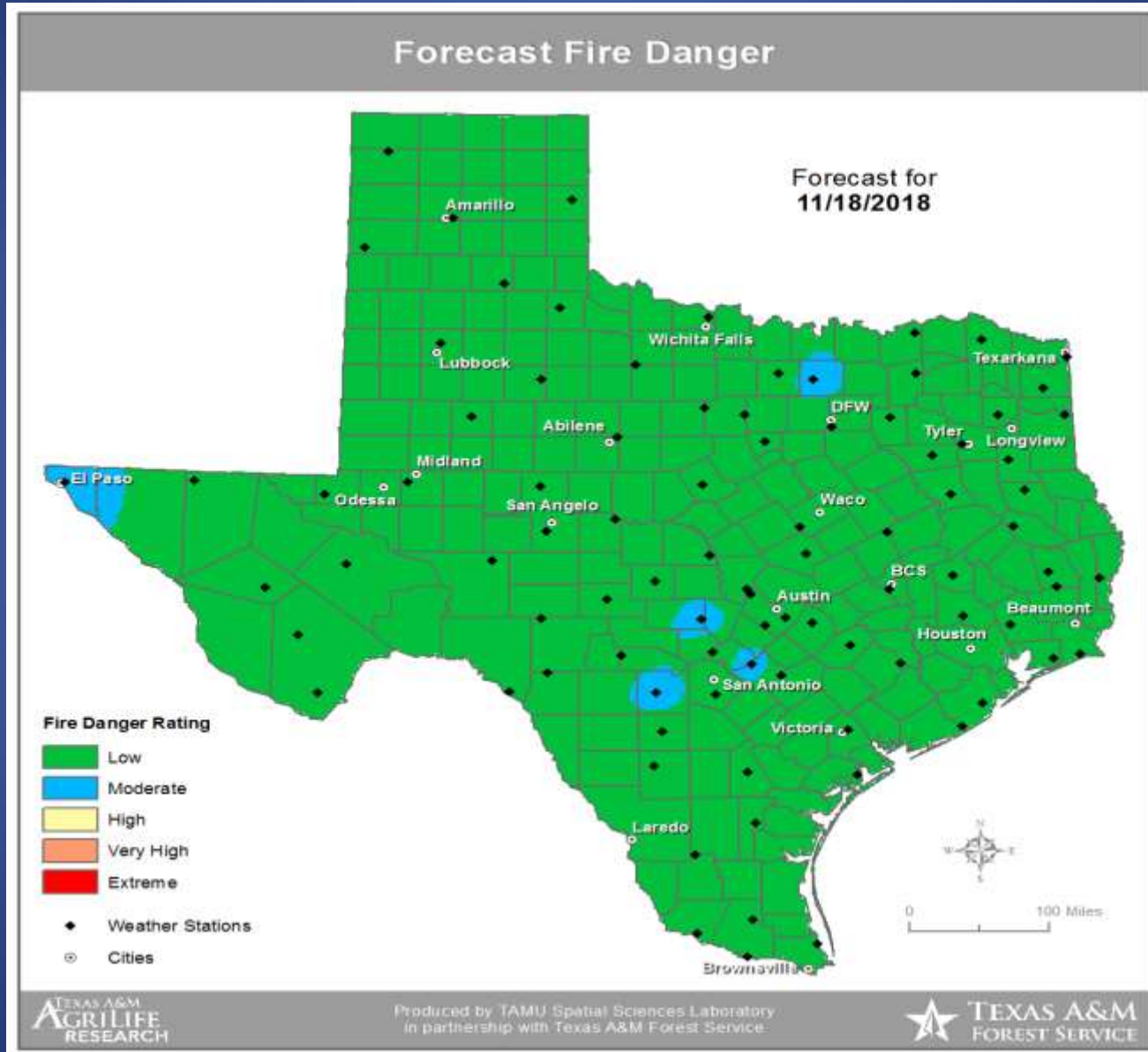
Highlighted Area: FEMA Region 6

Last Updated: Nov 18 2018 0700 AM CST
Valid Until: Nov 19 2018 0600 AM CST

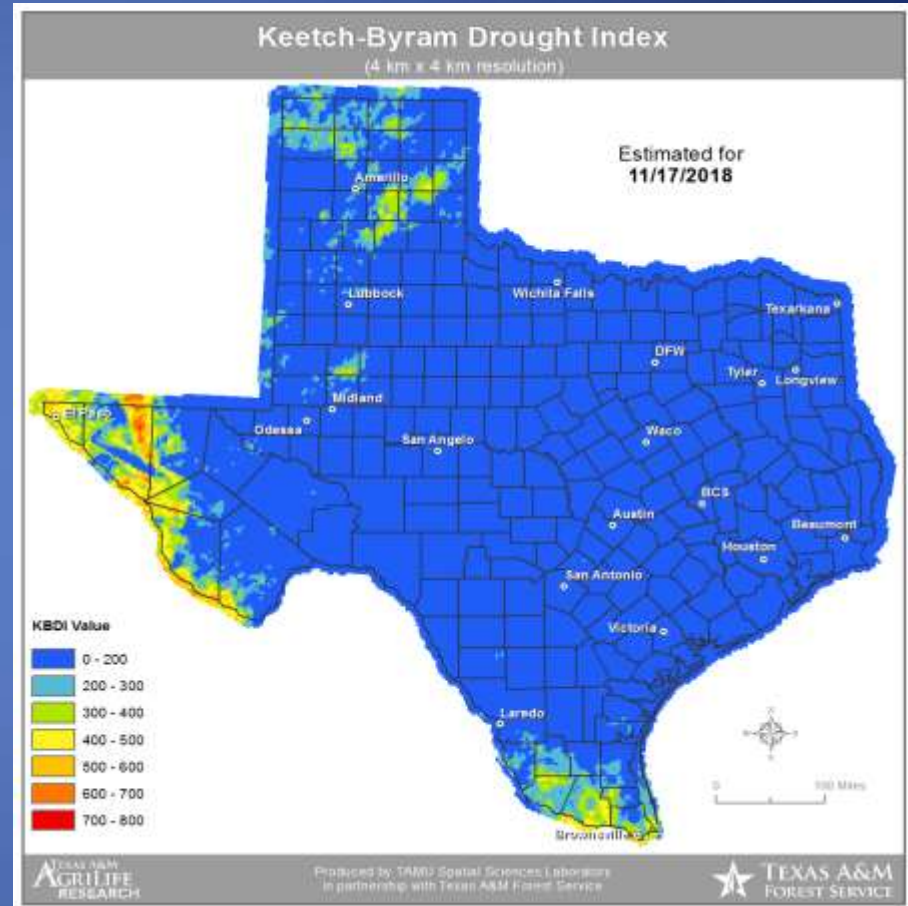
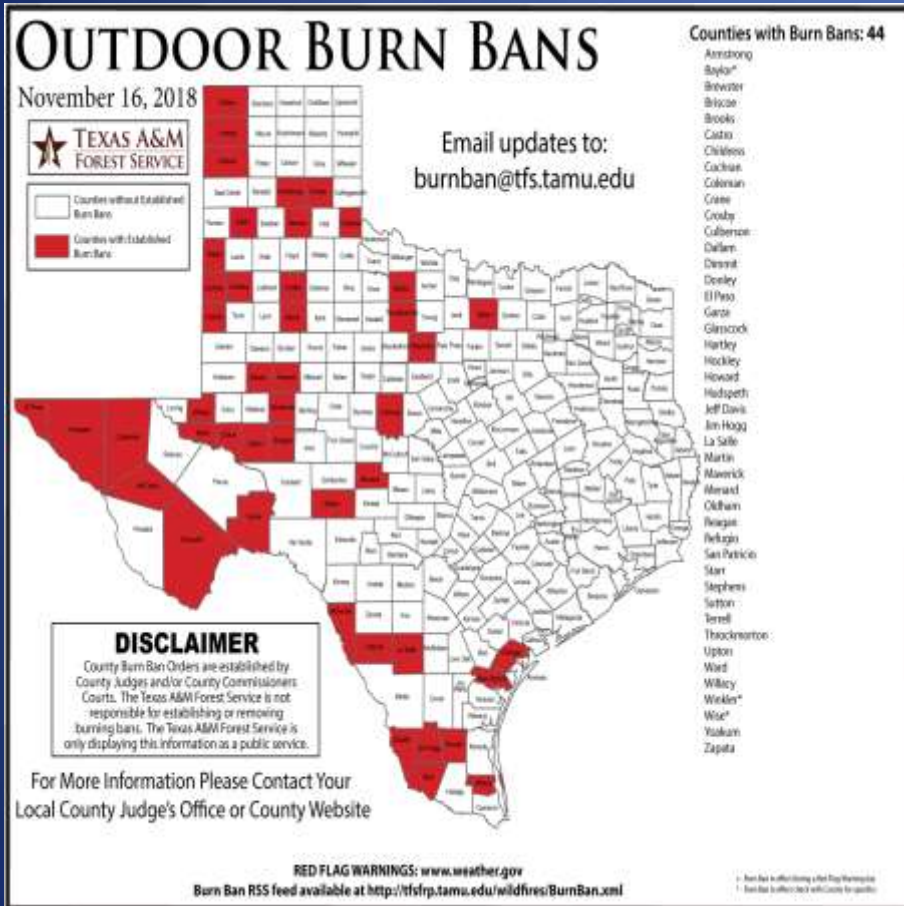
Severe Weather Outlook Sunday, November 18, 2018



Fire Danger Forecast

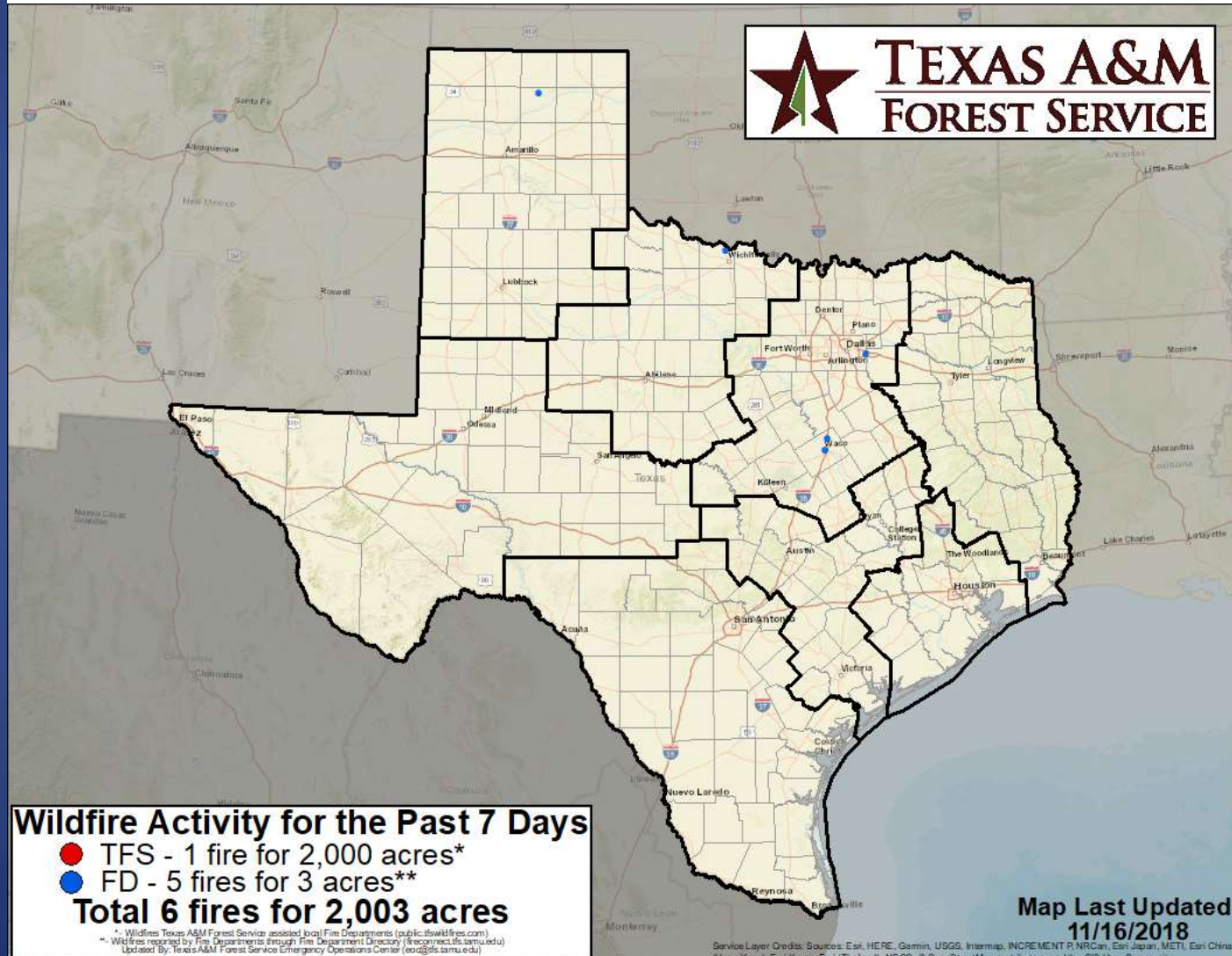


Burn Bans and KBDI INDEX



Fire Activity (*Last 24 Hours)

Reports 972 (no change) fires and 233,578 (no change) acres destroyed this year. There are 44 (no change) counties with burn bans. The Keetch–Byram Drought Index list 1 (no change) counties with an average over 400.



Training

DATES		TITLE	COURSE	LOCATION
11/17/18	11/18/18	Intermediate Incident Command System for Expanding Incidents	G-300	San Antonio