



**Texas Department of Public Safety
Texas Division of Emergency Management
State Situation Report**

Event Name	18-0025 October Severe Weather
Date	October 26, 2018
Time	7:00 AM
Operational Period	October 25 – October 26, 2018
Report Number	10

Regions Affected	
DPS Regions Affected	1, 6
DDCs Active	4B, 12, 16

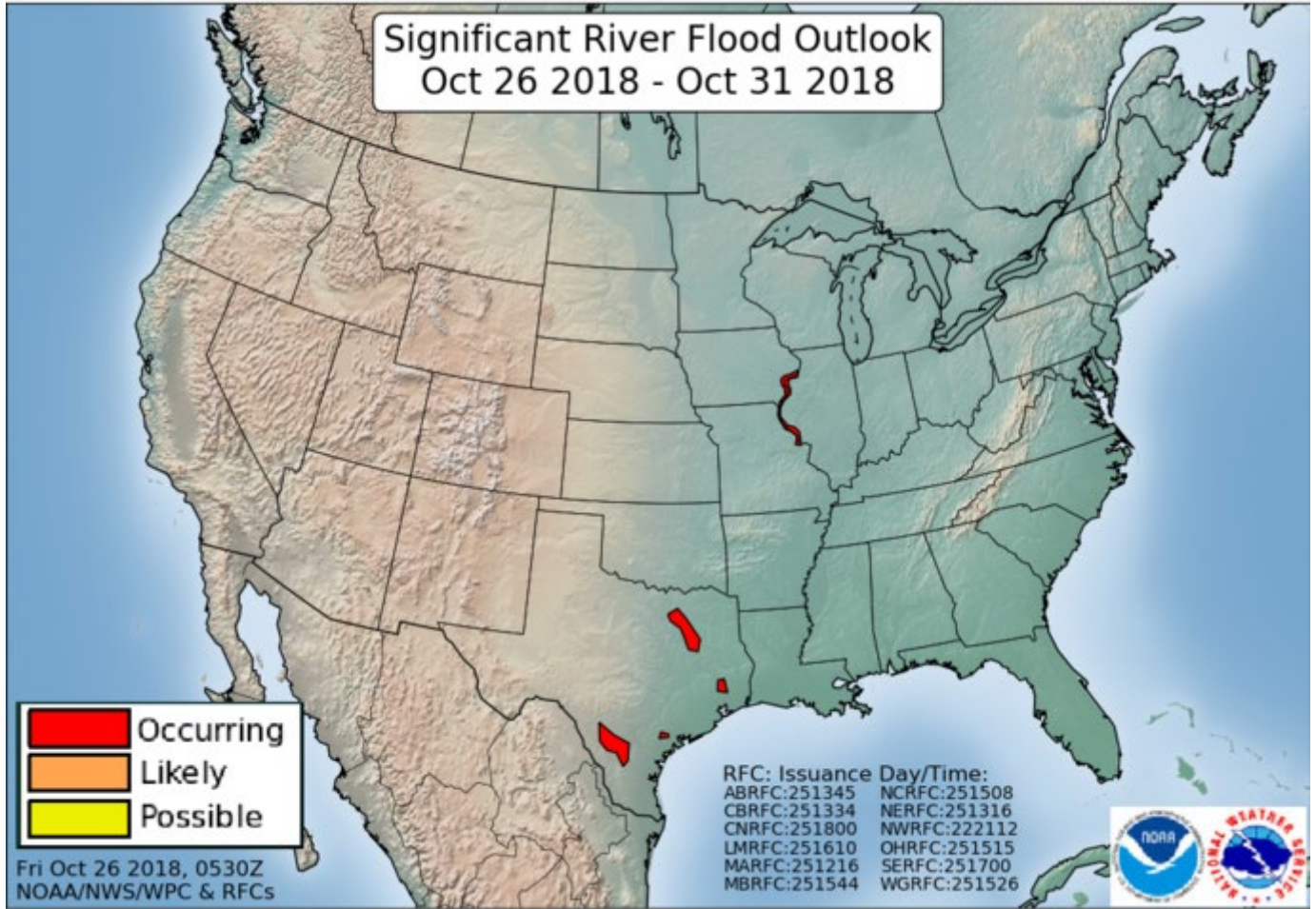
STATEWIDE CURRENT SITUATION: The State Operations Center (SOC) remains at Readiness Level III (Increased Readiness Conditions). On October 19, 2018 the Governor amended the proclamation for the flooding event that began on October 7, 2018. There are now 54 counties listed on the proclamation. The affected counties include Bandera, Bastrop, Baylor, Blanco, Brown, Burnet, Callahan, Cameron, Coleman, Colorado, Comanche, Eastland, Edwards, Erath, Fayette, Gillespie, Hamilton, Haskell, Hidalgo, Hood, Jim Wells, Jones, Kendall, Kerr, Kimble, Kinney, La Salle, Lampasas, Liberty, Live Oak, Llano, Madison, Mason, McMullen, Mills, Nolan, Nueces, Palo Pinto, Parker, Real, San Jacinto, San Patricio, San Saba, Shackelford, Somervell, Stephens, Taylor, Throckmorton, Travis, Uvalde, Walker, Willacy, Williamson and Zavala.

To view Counties/Cities impacted by 18-0025 October Severe Weather go to:
<https://www.dps.texas.gov/dem/sitrep/default.aspx>

OPERATIONAL PRIORITIES:

1. Protect life and property.
2. Support rapid & effective response.
3. Collect and disseminate accurate incident information to improve decision-making.
4. Accurately track incident costs associated with assigned resources for cost recovery.

The Flood Warning continues for the following rivers in Texas Nueces River at Cotulla affecting La Salle, Tilden and McMullen Counties. Recent rainfall over the area will keep the aforementioned rivers above flood stage for the next few days.

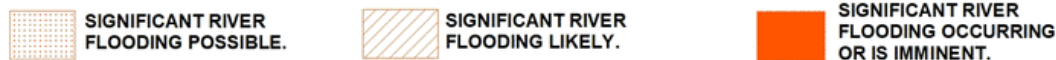
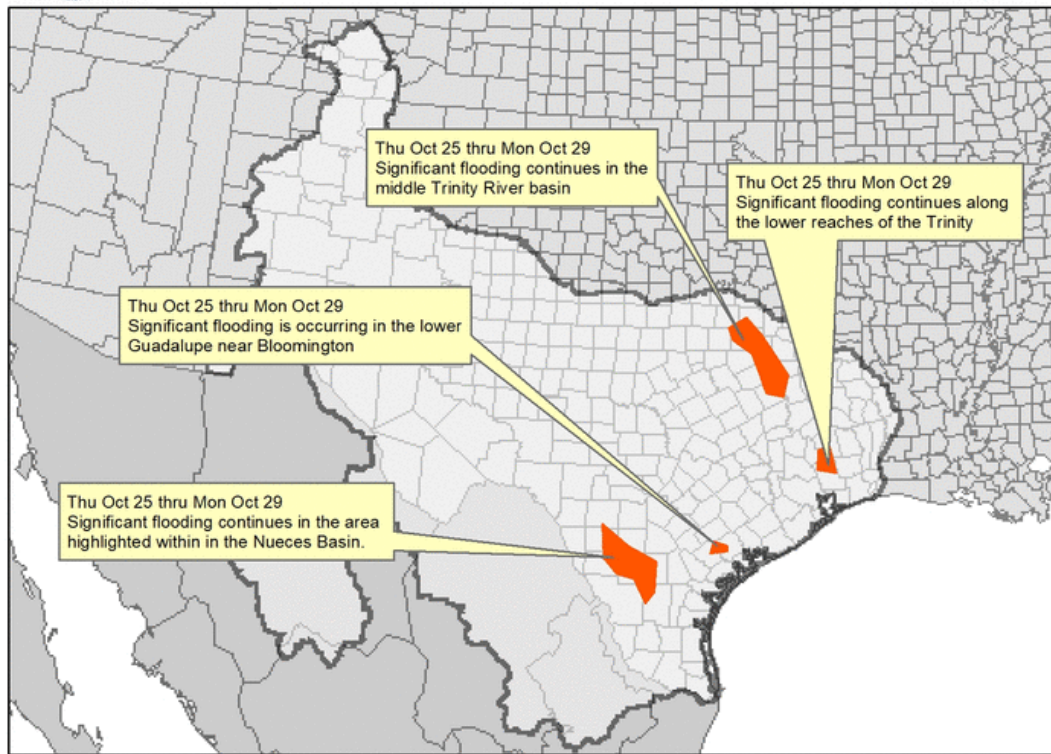




Significant River Flood Outlook

Valid: 10/25/2018 - 10/30/2018

West Gulf River Forecast Center 10/25/2018 10:24:50 AM



Significant River Flooding Impacts include:
Roads adversely affected. Residential, commercial, industrial, and/or agricultural areas affected. May require evacuation of people.

NOTE: Flash Flooding or Minor River Flooding will NOT be included in this outlook.

Region 1 (Includes DDCs 4, 5, 6, and 22)

DDC 4B – Garland (Includes: Collin, Dallas, Ellis, Hunt, Kaufman, Navarro and Rockwall Counties) – DDC 4B, Ellis, Kaufman and Navarro Counties EOC’s remain at Level III (Increased Readiness Conditions).

Region 6 (Includes DDCs 11, 12, 17, 18A, 18B, and 23)

DDC 12 –Austin (Includes: Bastrop, Blanco, Burnet, Caldwell, Fayette, Hays, Lee, Llano, Travis and Williamson Counties). DDC 12 remains at Level III (Increased Readiness Conditions).

Travis County – The City of Austin issued a city-wide boil water notice on Monday, October 22, 2018 for all 950,000 customers of Austin Water Utility. The notice was issued as the utility continues working to stabilize the water treatment system.

The City of Austin and Travis County combined EOC remain activated.

The City of San Antonio is providing a 5,000 gallon water tender to the City of Austin to assist in bulk water distribution. The City of Fort Worth is providing a 15,000 gallon water tender to the City of Austin to assist in bulk water distribution.

The City of Austin executed a contract with Grainger to supply one million gallons of water per day for local POD operations for the city and Travis County. General water distribution is ongoing at five sites throughout the city. The City of Austin and Travis County continue working with the various ISDs located in the affected area and are executing a logistics plan to distribute pallets of water to the respective campuses. Austin ISD has contracted with the state to allow usage of the Delco Center for the state Resource Staging Area (RSA) operations. The Delco Center is designated as the state RSA for logistics commodity operations.

The Travis County Jail is currently receiving water deliveries.

Resources will be required for 20 schools within Round Rock ISD and five schools within Leander ISD.

City and county officials have made arrangements to provide extra water for those with special needs, who are unable to boil water, or need bottled water for work. Distribution sites have been established throughout Austin for residents in need of water for use outside the home/at work. Schools are providing water on site for students to use. The distribution sites will operate from 7:00 AM to 7:00 PM and are located at:

- Walnut Creek Park (12138 N Lamar Blvd)
- City of Austin Warehouse, formerly Home Depot (7211 N IH 35 SVRD NB)
- Roy G. Guerrero Park (400 Grove Blvd)
- Onion Creek Soccer Complex (5600 E William Cannon Dr.)
- Dick Nichols Park (8011 Beckett Rd)
- Kelley Reeves Athletic Complex (10211 W. Parmer Ln)
- Circuit of the Americas (9201 Circuit of the Americas Blvd)

Supplies are limited to one gallon of water per person and up to four gallons for a family of four. City of Austin volunteers are staffing the water distribution sites. Pick up is located at the driveway entrance of the sites.

RESPONDING STATE AGENCIES/ORGANIZATIONS REPORTS

STATE RESOURCES COMMITTED

Agency	Resource Kind and Type	Personnel #	Equipment #	Status	Resource Location
AgriLife	Personnel-Mgs & CEAs	227	0	Assigned	In County & District Offices
AgriLife	SOC & TAHC	3	3 vehicles	Released	SOC/Austin and TAMU Office at College Station
ARC	Emergency Response Vehicles	6	3	Assigned	Llano County

ARC	Shelter Trailers	N/A	8	Activated	Central and North Texas
ARC	Shelter Strike Teams	N/A	N/A	Activated	Central and North Texas
ARC	Bulk Distribution Trailer (280/trailer)	N/A	2	Assigned	Llano
HHSC	Liaison	5	0	Assigned	SOC/Austin
HHSC	Regional Administrative Services	2	0	Assigned	Delco RSA Austin
Log CCG	Communication on Wheels	1	1	Activated	Llano County
TAHC	SOC Liaison	1	0	Released	SOC/Austin
TAHC	Local Liaison	18	0	Released	Rockdale, Beeville, Laredo
TCEQ	SOC Liaison	2	0	Activated	SOC/Austin
TFS	SOC Liaison	3	0	Assigned	SOC/Austin
TFS	POD Support	4	0	Assigned	Kingsland
TFS	RSA Support	18	0	Assigned	Travis Co./Williamson Co. For Austin-area schools
TMD	SOC Support MRP	6	0	Assigned	Austin
TMD	Two Rotary Wing Mixed MRPs (four aircraft)	12	4	Released	San Antonio, Uvalde
TMD	UH60M	3	1	Released	Laredo
TMD	UH 72	3	1	Released	McAllen
TMD	Ground Transportation Company MRP (GTC-07)	60	29	Released	Huntsville, Bastrop
TMD	Ground Transportation Company MRP (GTC-09)	30	6	Released	Burnett HQ, Kingsland
TMD	Ground Transportation Company MRP (GTC-04)	30	14	Released	Victoria
TMD	Ground Transportation Company MRP (GTC-04)	30	15	Assigned	Weslaco
TMD	Public Affairs MRP	2	0	Released	Austin
TMD	Air Operations Center MRP	1	0	Released	SOC/Austin
TMD	Adaptive Battle Staff	4	0	Assigned	Austin-JFHQ, Round Rock
TMD	CH47 Chinook	5	1	Released	Grand Prairie
TMD	POD Support MRP (TXSG)	15	0	Assigned	Kingsland
TPWD	SOC Liaison	1	1	Released	SOC/Austin
TPWD	SAR Captain	1	1	Released	Austin (Statewide)
TPWD	SAR Boat Crew	3	4	Released	Trinity County
TPWD	SAR Boat Crew	3	4	Released	Bastrop County
TPWD	SAR Boat Crew	3	4	Released	Bell County

TPWD	SAR Boat Crew	3	4	Released	Aransas County
TPWD	SAR Boat Crew	3	4	Released	Medina County
TPWD	SAR Boat Crew	3	4	Released	Young County
TPWD	SAR Boat Crew	3	4	Released	Collin County
TPWD	PIO Game Warden	1	1	Released	Uvalde County (Statewide)
TPWD	TPWD Helicopter	3	4	Released	Austin Airport
TPWD	PIO Game Warden	1	1	Released	Uvalde County (Statewide)
TxDOT	SOC Liaison	2	0	Released	SOC/Austin
TxDOT	High Water Rescue Strike Teams	100	50	Released	Dallas, Fort Worth, Waco, Bryan, Pharr and Laredo
TX-TF1	SOC Liaisons	1	0	Assigned	SOC/Austin
TX-TF1	Water Rescue Squads	93	29 boats	Released	Various
TX-TF1	Helicopter SAR Techs	11	TMD Aircraft	Released	
TXDPS	SOC Liaison	1	0	Released	SOC/Austin
TXDPS	Helicopters with Hoist	6	2	Released	Austin/ San Antonio
TXDPS	C2 Scout	3	1	Released	RGV
TXDPS	TMU Boats	12	4	Released	RGV
TXDPS	TMU Boats	6	3	Released	Port Lavaca/ Rockport

Agency	Rescues / Evacuations	Pets
TPWD	25/23	6
TX-TF1	10/36	3
TMD	22/1	0
TXDPS-TDEM	8/0	2
Total	65/60	11

Texas Department of Public Safety (TXDPS): THP personnel are providing security at the Delco Center RSA. This currently consist of two day shift State Troopers and two night shift State Troopers. THP staff is currently maintaining a position at the Austin/Travis County EOC for situational awareness.

Texas Health and Humans Services Commission (HHSC):

HHSC Emergency and Risk Management (ERM): ERM ordered and provided 78 Tractor Trailer Loads (TTL) of bottled (2,987,712 bottles) water. Five TTL was delivered to Delco on October 25, 2018.

Regional Administrative Services (RAS): Supporting water and ice distribution at the AISD Delco Facility.

Texas Department of State Health Services (DSHS): DSHS continues to monitor the situation and need for potable water at medical facilities in and around Travis and Williamson counties. DSHS is in contact with Public Health Region (PHR) 7 Temple, Capital Area Trauma Regional Advisory Council (CATRAC) and End-Stage Renal Disease (ESRD), network to review their current plans and identify any potential issues or requests for an extended outage. Hospitals have representation at Austin EOC and elective surgeries are being cancelled. At this time, Austin Public Health (APH) syndromic surveillance is not indicating any outbreak of gastroenteritis due to the Austin Water Boil Advisory.

Texas Commission on Environmental Quality (TCEQ): TCEQ staff continues to monitor drinking water and wastewater facilities in impacted areas and provide technical assistance, as needed. Currently, the following public water systems are under a Boil Water Notice: Camp of the Hills (Burnet County), and Channel Oaks (Burnet County). TCEQ staff continues to be available to assist local entities with debris management issues, outdoor burning, and household hazardous waste information.

The City of Austin issued a precautionary Boil Water Notice due to high turbidity that was significantly reducing the water treatment plant's ability to produce finished water going to storage and the distribution system. Fourteen purchase water customers that purchase water from the City of Austin are also on a precautionary Boil Water Notice. TCEQ staff continues to work with the City of Austin Water Utilities and will provide any technical assistance, as needed.

The West Travis County Public Utility Agency (PUA) issued a Boil Water Notice due to high turbidity that was significantly reducing the water treatment plants ability to produce finished water going to storage and the distribution system. Seventeen purchase water customers that purchase water from the West Travis County PUA are also on a Boil Water Notice.

Texas A&M Forest Service (TFS): TFS is providing support for the SOC in Austin, as well as assisting at Point of Distribution (POD) locations for distribution of ice and water in local community of Kingsland. RSA began operations on October 23, 2018 to assist in providing water for Austin-area school districts.

POD locations are as follows:

One (1) POD in the City of Kingsland

- o Address: 3435 Hwy 1431 @ First Baptist Church
- o POD Hours will be 07:00 – 19:00

Resource Staging Area (RSA) is located at: Wilhelmina Delco Center, 4601 Pecan Brook Dr., Austin, TX 78724.

Texas Military Department (TMD): TMD is currently supporting the state with SOC Military Desk and Food Unit MRPs. Ground Transportation Companies are staged in Weslaco. A 15

member MRP is supporting POD Operations in Kingsland. Adaptive Battle Staff (Austin, Round Rock) remains activated.

TMD Air Operations Center (AOC): Assets for this incident have been released.

Texas Parks and Wildlife Department (TPWD): Assets for this incident have been released.

Texas Department of Transportation (TxDOT): TxDOT continues to support the POD location in Kingsland, the RSA at Delco Center and the SOC ice truck. Assisting local jurisdictions with damage assessments as requested.

TxDOT is reporting roads with water over the roadways in Bailey, Ellis, Haskell, Kaufman, Lamb, McLennan, Navarro, Schleicher, and Uvalde counties.

Texas A&M Engineering Extension Service (TEEX) Texas Task Force 1 (TX-TF1): TX-TF1 ESF-9 Operations at the SOC is being staffed for 24 hour operations at Level III.

Lower Colorado River Authority (LCRA): All floodgates at Buchanan, Wirtz and Starcke dams are now closed. Flood operations continue at Inks, Mansfield and Tom Miller dams. Four floodgates remain open at Mansfield Dam as LCRA discharges water from the flood pool at Lake Travis. LCRA expects the four floodgates to remain open through the end of the month. Under current conditions, LCRA does not anticipate having to open additional floodgates on Mansfield Dam over the next few days. However, it is still in a dynamic situation, with additional rain in the forecast through tonight. If it becomes necessary to open additional floodgates, public and local officials will be notified immediately. Lakes Buchanan, Inks, LBJ, Marble Falls and Travis are closed to recreational use and will remain closed until at least Thursday, October 24, 2018.

American Red Cross (ARC): The Central and Southwest Region, Texas Gulf Coast Region, and the North Texas Region of the ARC has activated in response to flooding in the Central and Northern portions of the State. ARC stood up a statewide disaster relief operation DR 759-19 and assigned a leadership table of organization to coordinate relief efforts.

To date provided shelter support to nine facilities with 162 overnight shelter stays. Served 455 meals and 765 snacks at canteens; distributed more than 1624 relief items like rakes, shovels, bleach, and garbage bags, 464 clean up kits, 130 comfort kits and 212 cases of water.

Currently, 122 volunteers assigned and additional teams on standby throughout the state to support operations and are posturing to support Hurricane Willa due to make impacts later in the week. Mental health workers have made 266 contacts and our health services workers have made 72 contacts.

Texas Baptist Men (TBM): TBM has deployed shower/laundry units, flood recovery units, box units, heavy equipment units, a feeding team and an incident command team to Kingsland. TBM is coordinating a large number of walk-on volunteers assisting in the work. All TBM volunteers are staying at First Baptist Church Kingsland. There have been 35 work requests processed, eight have been closed, and 27 remain open. There are currently 43 volunteers on site. The team has reported 168 volunteer days and 1,426 volunteer hours. The TBM box unit dispersed 1200 boxes with associated tape and packing material. The shelter support in Marble Falls and Llano has been completed.

FINAL COMMENTS: The State Operations Center (SOC) remains at Readiness Level III (Increased Readiness Conditions) as of 8:00 AM on October 16, 2018. The Texas Division of Emergency Management (TDEM) continues to monitor the situation and will provide additional situation reports as needed.

The four levels of SOC activation are:

- Level I (Emergency Conditions)
- Level II (Escalated Response Conditions)
- Level III (Increased Readiness Conditions)
- Level IV (Normal Conditions)

This Situation Report can be found on the TDEM webpage at:
<https://www.dps.texas.gov/dem/sitrep/default.aspx>.

W. Nim Kidd, MPA, CEM, TEM
Chief
Texas Division of Emergency Management
Division Director
Texas Department of Public Safety