

# Chapter 7

# LAW ENFORCEMENT PERSONNEL

---

---

# LAW ENFORCEMENT PERSONNEL

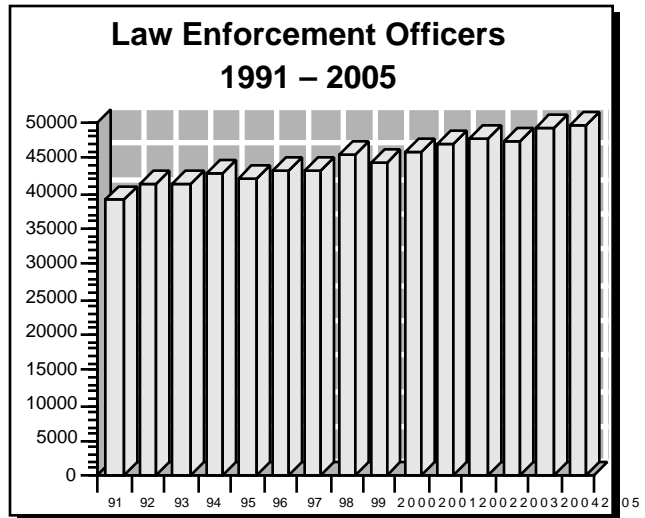


## LAW ENFORCEMENT PERSONNEL DATA

The Texas Uniform Crime Reporting program collects pertinent data relating to the police agencies of the state. Information regarding law enforcement employee strength, employment trends, law officers assaulted or killed in the line of duty is discussed in this section.

### Commissioned Personnel

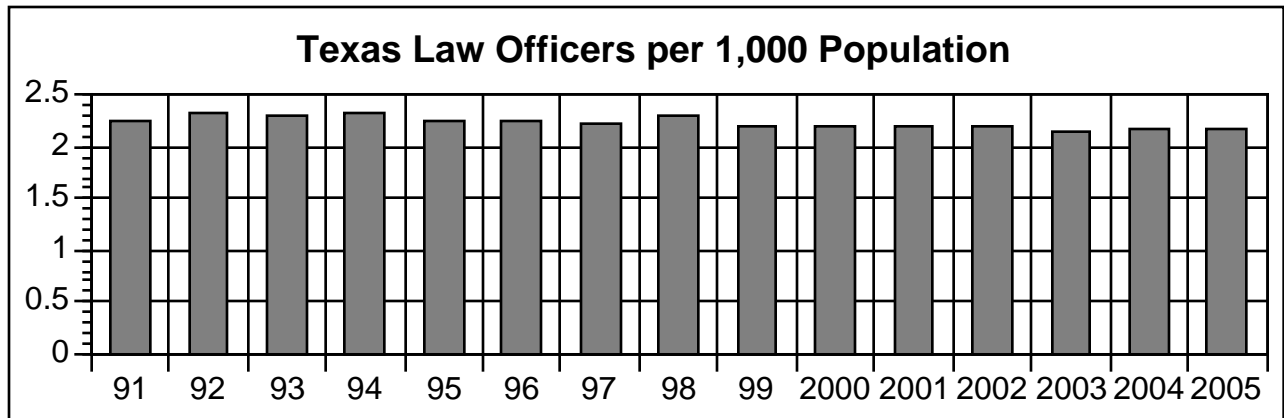
Texas' law enforcement community employed 49,682 full-time sworn officers as of October 31, 2005. The average number of officers for every 1,000 inhabitants of Texas was 2.17. The ratio of law enforcement officers to inhabitants decreased 0.5 percent from 2004.



### Civilian Employees

The 1,005 Texas agencies that reported law enforcement employee data employed 31,038 civilian workers. Civilian employment has increased 2 percent over 2004 and make up 38 percent of the Texas law enforcement work force.

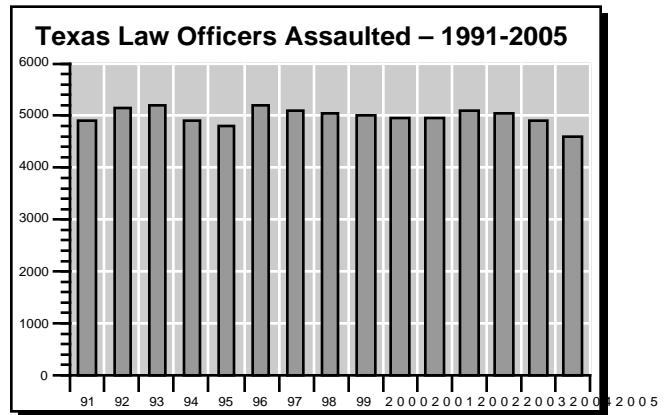
Full Time Law Enforcement Employees			
Officers	Male	Female	Total
Police Departments	30,407	3,612	34,019
Sheriff Offices	10,754	1,413	12,167
DPS	3,285	211	3,496
<b>TOTAL</b>	<b>44,446</b>	<b>5,236</b>	<b>49,682</b>
Civilian	Male	Female	Total
Police Departments	3,828	7,604	11,432
Sheriff Offices	8,236	7,011	15,247
DPS	1,408	2,951	4,359
<b>TOTAL</b>	<b>13,472</b>	<b>17,566</b>	<b>31,038</b>



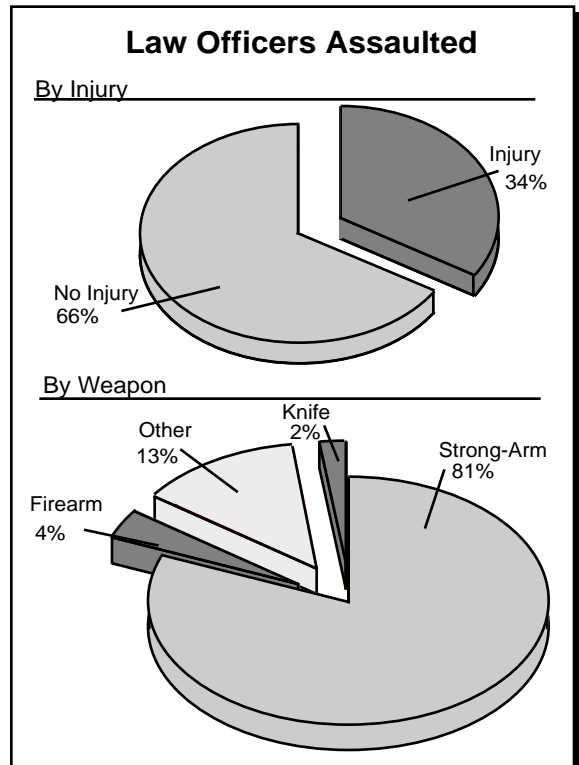
**LAW ENFORCEMENT OFFICERS ASSAULTED**

The death or assault of a law enforcement officer seriously impacts the feeling of security in society. As the possibility of being assaulted may discourage persons from considering law enforcement careers, attacks on police officers reduce their ability to combat crime. As such, violence towards police equals violence towards society.

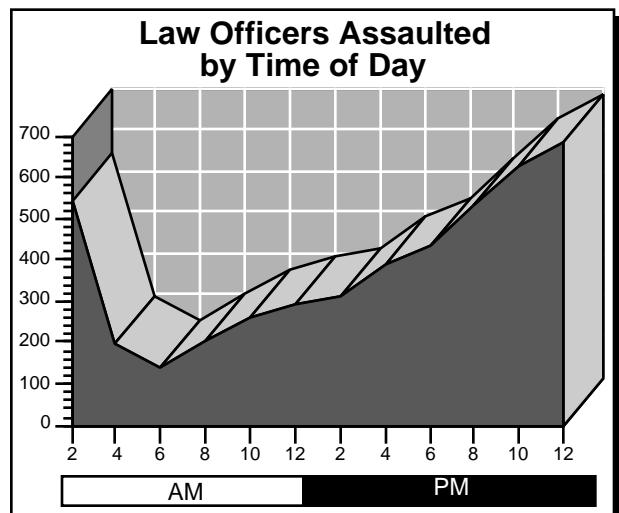
In 2005, 4,619 Texas Law Officers were assaulted in the line of duty. The number of officers assaulted decreased 5.7 percent over the number of assaults in 2004. Assaults resulted in injury to the officer in 34 percent of the cases and 94 percent of the assaults were cleared.



Assaults by Activity		
Activity	Number	Percent
Disturbance Call	1,171	25.4%
Burglary in Progress	52	1.1%
Robbery in Progress	51	1.1%
Attempting Other Arrests	968	20.9%
Civil Disorder	67	1.5%
Handling or Transporting Prisoners	825	17.9%
Investigating Suspicious Persons or Circumstances	428	9.3%
Ambush-No Warning	16	0.3%
Mentally Deranged	91	2.0%
Traffic Pursuits and Stops	459	9.9%
All Other Circumstances	491	10.6%
<b>TOTAL</b>	<b>4,619</b>	<b>100.0%</b>



Assaults by Assignment			
Assignment	Number	Percent	
Two Man Vehicle	595	12.9%	
One Man Vehicle	Alone	1,395	30.2%
	Assisted	1,547	33.5%
Detectivce	Alone	68	1.5%
	Assisted	180	3.9%
Other	Alone	319	6.9%
	Assisted	515	11.1%
<b>TOTAL</b>	<b>4,619</b>	<b>100.0%</b>	



## TEXAS LAW ENFORCEMENT OFFICERS KILLED IN THE LINE OF DUTY IN 2005

The Texas Department of Public Safety and Law Enforcement community expresses its sincerest sympathy to the families of the following Law Enforcement Officers who made the ultimate sacrifice while protecting and serving the citizens of Texas.

### FELONIOUS DEATHS

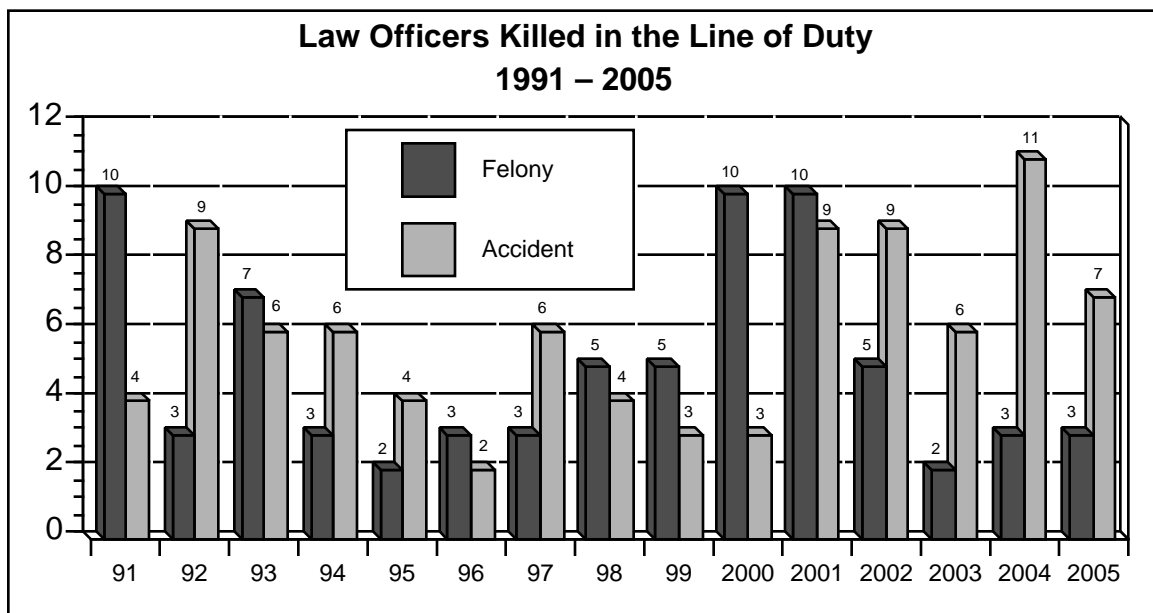
During 2005, three Texas Law Officers were killed in the line of duty by criminal action:

- Deputy **Andy Taylor**, Llano County SO, on May 9 -- Traffic Stop
- Officer **Brian Jackson**, Dallas PD, on November 13 -- Domestic Disturbance
- Officer **Henry (Hank) Nava, Jr.**, Fort Worth PD, on December 1 -- Serving Arrest Warrant

### ACCIDENTAL DEATHS

Seven Texas Law Officers died as the result of duty-related accidents in 2005:

- Trooper **Jimmy Ray Carty, Jr.**, DPS-Austin, on May 26 -- Training accident
- Sergeant **Denny Galloway**, San Jacinto CO Constable Office, Pct. 2, on September 15 -- Drowning accident
- Sergeant **Ruben Orozco**, El Paso County SO, on September 17 -- Traffic accident
- Patrolman **John Wheeler**, San Antonio PD, on October 14 -- Traffic accident
- Sergeant **Scott Neal**, Mexia ISD PD, on November 22 -- Friendly fire
- Deputy **Jason Oliff**, Brazoria County SO, on December 5 -- Struck by vehicle
- Deputy **Lester Dewayne Tatum**, Trinity County SO, on December 28 -- Struck by vehicle



## 2005 COMMISSIONED/CIVILIAN PERSONNEL

AGENCY	COMMISSIONED	CIVILIAN	AGENCY	COMMISSIONED	CIVILIAN
<b>ANDERSON COUNTY</b>			Salado PD	4	0
Anderson CO SO	34	44	Univ of Mary Hardin Baylor PD	8	0
Palestine PD	36	10	<b>BEXAR COUNTY</b>		
Frankston PD	4	1	Bexar CO SO	482	1,231
<b>ANDREWS COUNTY</b>			San Antonio PD	1,975	507
Andrews CO SO	13	16	Alamo Heights PD	20	10
Andrews PD	14	6	Balcones Heights PD	14	6
<b>ANGELINA COUNTY</b>			Castle Hills PD	21	6
Angelina CO SO	56	49	Converse PD	26	3
Diboll PD	14	5	Hill Country Village PD	10	0
Huntington PD	5	1	Hollywood Park PD	10	0
Lufkin PD	73	21	Kirby PD	12	5
Hudson PD	4	0	Leon Valley PD	23	8
<b>ARANSAS COUNTY</b>			Olmos Park PD	12	0
Aransas CO SO	25	36	Shavano Park PD	12	1
Aransas Pass PD	20	8	Terrell Hills PD	13	0
Rockport PD	22	2	Universal City PD	28	10
<b>ARCHER COUNTY</b>			Windcrest PD	16	6
Archer CO SO	7	5	Live Oak PD	27	13
Holiday PD	3	0	UT H/S Ctr San Antonio PD	35	53
<b>ARMSTRONG COUNTY</b>			UT San Antonio PD	38	35
Armstrong CO SO	3	4	Judson ISD PD	16	2
<b>ATASCOSA COUNTY</b>			Alamo Comm Coll Dist PD	47	24
Atascosa CO SO	26	43	Selma PD	19	2
Lytle PD	6	0	Somerset PD	1	0
Pleasanton PD	17	6	Helotes PD	14	1
Poteet PD	6	2	Trinity Univ PD	14	12
Jourdanton PD	6	0	St. Mary's Univ PD	13	4
<b>AUSTIN COUNTY</b>			East Central ISD PD	9	1
Austin CO SO	27	18	North East ISD PD	36	6
Bellville PD	8	1	Fair Oaks Ranch PD	11	0
Sealy PD	12	2	<b>BLANCO COUNTY</b>		
Wallis PD	3	0	Blanco CO SO	9	7
<b>BAILEY COUNTY</b>			Blanco PD	4	0
Bailey CO SO	5	12	Johnson City PD	4	0
Muleshoe PD	8	5	<b>BORDEN COUNTY</b>		
<b>BANDERA COUNTY</b>			Borden CO SO	2	1
Bandera CO SO	26	20	<b>BOSQUE COUNTY</b>		
<b>BASTROP COUNTY</b>			Bosque CO SO	18	15
Bastrop CO SO	51	82	Clifton PD	5	1
Bastrop PD	17	3	Meridian PD	2	1
Elgin PD	13	5	Walnut Springs PD	*	*
Smithville PD	10	6	<b>BOWIE COUNTY</b>		
<b>BAYLOR COUNTY</b>			Bowie CO SO	39	5
Baylor CO SO	2	6	De Kalb PD	6	2
Seymour PD	7	3	Nash PD	8	0
<b>BEE COUNTY</b>			New Boston PD	9	3
Bee CO SO	20	21	Texarkana PD	92	12
Beeville PD	23	5	Wake Village PD	5	1
<b>BELL COUNTY</b>			Hooks PD	5	0
Bell CO SO	90	160	<b>BRAZORIA COUNTY</b>		
Bartlett PD	5	0	Brazoria CO SO	164	115
Belton PD	27	9	Alvin PD	43	27
Harker Heights PD	40	8	Angleton PD	36	11
Killeen PD	159	70	Clute PD	22	9
Nolanville PD	5	0	Danbury PD	1	0
Temple PD	120	24	Freeport PD	27	9
Central Tx College PD	8	1	Lake Jackson PD	43	15
Morgans Point Resort PD	7	1	Manvel PD	8	2
Holland PD	1	0	Pearland PD	91	30
Killeen ISD PD	10	0	Richwood PD	6	1

AGENCY	COMMISSIONED	CIVILIAN	AGENCY	COMMISSIONED	CIVILIAN
Sweeny PD	7	0	UT Brownsville PD	15	17
West Columbia PD	8	7	South Padre Island PD	25	9
Alvin Community Coll PD	9	2	TSTC Harlingen PD	9	4
Brazoria PD	6	4	Cameron CO Park Ranger PD	10	0
Brookside Village PD	5	0	Brownsville ISD PD	18	72
Jones Creek PD	3	1	Laguna Vista PD	3	0
Surfside Beach PD	5	1	<b>CAMP COUNTY</b>		
Oyster Creek PD	5	4	Camp CO SO	7	11
Alvin ISD PD	12	3	Pittsburg PD	10	3
Angleton ISD PD	3	1	<b>CARSON COUNTY</b>		
<b>BRAZOS COUNTY</b>			Carson CO SO	6	8
Brazos CO SO	85	91	Panhandle PD	3	0
Bryan PD	118	42	<b>CASS COUNTY</b>		
College Station PD	100	43	Cass CO SO	14	25
Tx A&M Univ PD	52	67	Atlanta PD	15	4
<b>BEWSTER COUNTY</b>			Linden PD	4	1
Brewster CO SO	10	9	Queen City PD	4	0
Alpine PD	9	5	Bloomburg PD	+	+
Sul Ross State Univ PD	7	2	<b>CASTRO COUNTY</b>		
<b>BRISCOE COUNTY</b>			Castro CO SO	8	10
Briscoe CO SO	2	1	Dimmit PD	7	1
<b>BROOKS COUNTY</b>			Hart PD	2	0
Brooks CO SO	*	*	<b>CHAMBERS COUNTY</b>		
Falfurrias PD	14	1	Chambers CO SO	35	42
<b>BROWN COUNTY</b>			Mont Belvieu PD	10	5
Brown CO SO	23	38	<b>CHEROKEE COUNTY</b>		
Bangs PD	3	0	Cherokee CO SO	26	38
Brownwood PD	34	18	Jacksonville PD	27	7
Early PD	7	1	Rusk PD	11	2
<b>BURLESON COUNTY</b>			Alto PD	4	0
Burleson CO SO	15	16	Wells PD	1	0
Caldwell PD	10	1	Cuney PD	2	2
Somerville PD	4	0	<b>CHILDRESS COUNTY</b>		
<b>BURNET COUNTY</b>			Childress CO SO	6	9
Burnet CO SO	46	26	Childress PD	9	5
Burnet PD	12	2	<b>CLAY COUNTY</b>		
Marble Falls PD	21	10	Clay CO SO	10	9
Bertram PD	3	0	<b>COCHRAN COUNTY</b>		
Granite Shoals PD	*	*	Cochran CO SO	6	6
Horseshoe Bay PD	11	1	<b>COKE COUNTY</b>		
Cottonwood Shores PD	2	0	Coke CO SO	5	1
<b>CALDWELL COUNTY</b>			<b>COLEMAN COUNTY</b>		
Caldwell CO SO	27	51	Coleman CO SO	5	6
Lockhart PD	26	9	Coleman PD	9	5
Luling PD	14	9	Santa Anna PD	3	0
Martindale PD	5	0	<b>COLLIN COUNTY</b>		
<b>CALHOUN COUNTY</b>			Collin CO SO	117	324
Calhoun CO SO	22	34	Allen PD	86	29
Point Comfort PD	1	0	Celina PD	6	0
Port Lavaca PD	19	6	Farmersville PD	7	0
Seadrift PD	2	0	Frisco PD	85	28
<b>CALLAHAN COUNTY</b>			McKinney PD	103	30
Callahan CO SO	6	5	Plano PD	328	140
Baird PD	2	0	Prosper PD	6	1
Clyde PD	6	1	Wylie PD	33	3
<b>CAMERON COUNTY</b>			Princeton PD	9	1
Cameron CO SO	94	252	Melissa PD	8	1
Brownsville PD	231	67	Parker PD	7	0
Combs PD	6	1	Lavon PD	5	1
Harlingen PD	123	35	Anna PD	4	0
La Feria PD	12	4	<b>COLLINGSWORTH COUNTY</b>		
Los Fresnos PD	14	5	Collingsworth CO SO	5	4
Port Isabel PD	19	4	<b>COLORADO COUNTY</b>		
Primera PD	5	1	Colorado CO SO	18	22
San Benito PD	48	7	Columbus PD	10	1
Santa Rosa PD	5	0	Eagle Lake PD	8	1

AGENCY	COMMISSIONED	CIVILIAN	AGENCY	COMMISSIONED	CIVILIAN
Weimar PD	7	1	Richland College PD	12	1
<b>COMAL COUNTY</b>			North Lake College PD	16	1
Comal CO SO	103	112	Mountain View Coll PD	10	0
New Braunfels PD	80	20	Glenn Heights PD	14	7
Bulverde PD	11	0	Dallas CO Hosp Dist PD	47	30
<b>COMANCHE COUNTY</b>			Baylor Hlth Care Sys PD	48	89
Comanche CO SO	9	21	Southern Methodist Univ PD	17	7
Comanche PD	3	0	Ovilla PD	8	0
Deleon PD	5	0	Cedar Hill ISD PD	6	9
<b>CONCHO COUNTY</b>			<b>DAWSON COUNTY</b>		
Concho CO SO	5	0	Dawson CO SO	6	11
Eden PD	4	0	Lamesa PD	17	7
<b>COOKE COUNTY</b>			<b>DEAF SMITH COUNTY</b>		
Cooke CO SO	18	35	Deaf Smith CO SO	12	21
Gainesville PD	42	15	Hereford PD	22	6
Valley View PD	2	0	<b>DELTA COUNTY</b>		
Oak Ridge PD	2	2	Delta CO SO	10	8
<b>CORYELL COUNTY</b>			<b>DENTON COUNTY</b>		
Coryell CO SO	20	36	Denton CO SO	204	313
Copperas Cove PD	46	17	Argyle PD	7	0
Gatesville PD	16	5	Denton PD	138	54
<b>COTTLE COUNTY</b>			Lake Dallas PD	13	8
Cottle CO SO	1	1	Lewisville PD	127	53
Paducah PD	2	5	Pilot Point PD	6	0
<b>CRANE COUNTY</b>			Sanger PD	12	1
Crane CO SO	6	5	Texas Womens Univ PD	16	15
Crane PD	7	4	Univ of North Texas PD	43	34
<b>CROCKETT COUNTY</b>			Flower Mound PD	66	27
Crockett CO SO	12	5	Little Elm PD	20	3
<b>CROSBY COUNTY</b>			The Colony PD	42	16
Crosby CO SO	6	11	Highland Village PD	25	7
Lorenzo PD	1	0	Corinth PD	28	1
<b>CULBERSON COUNTY</b>			Double Oak PD	5	0
Culberson CO SO	6	6	Hickory Creek PD	9	0
<b>DALLAM COUNTY</b>			Roanoke PD	22	7
Dallam CO SO	4	10	Marshall Creek PD	*	*
Dalhart PD	15	3	Trophy Club PD	18	1
<b>DALLAS COUNTY</b>			Ponder PD	2	0
Dallas CO SO	419	1,258	Northlake PD	7	0
Dallas PD	2,970	548	<b>DEWITT COUNTY</b>		
Addison PD	56	19	Dewitt CO SO	10	18
Balch Springs PD	36	16	Cuero PD	13	1
Carrollton PD	151	64	Yorktown PD	4	0
Cedar Hill PD	54	13	<b>DICKENS COUNTY</b>		
Cockrell Hill PD	12	5	Dickens CO SO	2	4
Coppell PD	55	16	Spur PD	2	0
Desoto PD	67	7	<b>DIMMITT COUNTY</b>		
Duncanville PD	62	12	Dimmitt CO SO	10	17
Farmers Branch PD	71	29	<b>DONLEY COUNTY</b>		
Garland PD	304	127	Donley CO SO	5	3
Grand Prairie PD	200	99	<b>DUVAL COUNTY</b>		
Highland Park PD	54	13	Duval CO SO	15	19
Hutchins PD	13	5	San Diego PD	7	1
Irving PD	320	148	Freer PD	5	4
Lancaster PD	52	17	<b>EASTLAND COUNTY</b>		
Mesquite PD	209	73	Eastland CO SO	8	16
Richardson PD	133	87	Cisco PD	7	2
Sachse PD	27	13	Eastland PD	9	2
Seagoville PD	20	9	Gorman PD	4	1
University Park PD	36	13	Ranger PD	5	0
Wilmer PD	12	5	Rising Star PD	1	0
UT Med Sch Dallas PD	36	64	<b>ECTOR COUNTY</b>		
UT Dallas PD	16	17	Ector CO SO	87	109
Eastfield College PD	10	2	Odessa PD	150	45
Rowlett PD	63	27	UT Permian Basin PD	7	4

AGENCY	COMMISSIONED	CIVILIAN	AGENCY	COMMISSIONED	CIVILIAN
Ector County ISD PD	24	2	Fort Bend ISD PD	44	13
<b>EDWARDS COUNTY</b>			<b>FRANKLIN COUNTY</b>		
Edwards CO SO	4	6	Franklin CO SO	8	10
<b>ELLIS COUNTY</b>			<b>FREESTONE COUNTY</b>		
Ellis CO SO	74	116	Freestone CO SO	15	22
Ennis PD	34	5	Fairfield PD	10	0
Ferris PD	9	4	Teague PD	6	1
Italy PD	6	1	Wortham PD	5	1
Midlothian PD	24	8	<b>FRIO COUNTY</b>		
Milford PD	8	0	Frio CO SO	12	9
Palmer PD	7	1	Pearsall PD	9	2
Red Oak PD	17	10	Dilley PD	6	1
Waxahachie PD	48	14	<b>GAINES COUNTY</b>		
<b>EL PASO COUNTY</b>			Gaines CO SO	11	12
El Paso CO SO	245	812	Seagraves PD	3	1
Anthony PD	9	1	Seminole PD	11	2
El Paso PD	1,097	331	<b>GALVESTON COUNTY</b>		
UT El Paso PD	21	34	Galveston CO SO	208	89
El Paso Comm Coll PD	32	8	Dickinson PD	29	8
Clint PD	1	0	Friendswood PD	48	16
E Paso ISD PD	35	6	Galveston PD	168	42
Horizon City PD	10	1	Hitchcock PD	10	5
Socorro PD	22	8	Kemah PD	19	4
Socorro ISD PD	19	5	La Marque PD	27	7
<b>ERATH COUNTY</b>			League City PD	85	36
Erath CO SO	22	25	Texas City PD	83	20
Dublin PD	6	3	UTMB-Galveston PD	38	65
Stephenville PD	32	11	Tx A&M Galveston PD	6	1
Tarleton State Univ PD	13	2	Jamaica Beach PD	5	1
<b>FALLS COUNTY</b>			Santa Fe PD	18	6
Falls CO SO	9	14	Bayou Vista PD	5	0
Marlin PD	16	5	Coll of the Mainland PD	6	0
Rosebud PD	3	0	<b>GARZA COUNTY</b>		
<b>FANNIN COUNTY</b>			Garza CO SO	8	6
Fannin CO SO	17	23	<b>GILLESPIE COUNTY</b>		
Bonham PD	17	8	Gillespie CO SO	20	10
<b>FAYETTE COUNTY</b>			Fredericksburg PD	26	4
Fayette CO SO	19	19	<b>GLASSCOCK COUNTY</b>		
LaGrange PD	8	0	Glasscock CO SO	3	3
Flatonia PD	4	0	<b>GOLIAD COUNTY</b>		
<b>FISHER COUNTY</b>			Goliad CO SO	10	15
Fisher CO SO	5	4	<b>GONZALES COUNTY</b>		
<b>FLOYD COUNTY</b>			Gonzales CO SO	18	24
Floyd CO SO	3	5	Gonzales PD	13	0
Floydada PD	7	0	Waelder PD	3	0
Lockney PD	3	0	<b>GRAY COUNTY</b>		
<b>FOARD COUNTY</b>			Gray CO SO	14	25
Foard CO SO	3	1	Pampa PD	21	12
Crowell PD	1	0	<b>GRAYSON COUNTY</b>		
<b>FORT BEND COUNTY</b>			Grayson CO SO	55	71
Fort Bend CO SO	353	183	Collinsville PD	2	0
Missouri City PD	61	20	Denison PD	42	11
Richmond PD	31	9	Pottsboro PD	4	0
Rosenberg PD	61	18	Sherman PD	59	25
Stafford PD	34	14	Van Alstyne PD	9	5
Sugar Land PD	113	46	Whitesboro PD	7	4
Needville PD	6	0	Howe PD	6	0
Kendleton PD	*	*	Grayson CO Coll PD	3	1
Arcola PD	5	1	Austin Coll PD	7	1
Meadows Place PD	15	1	Tioga PD	2	0



AGENCY	COMMISSIONED	CIVILIAN	AGENCY	COMMISSIONED	CIVILIAN
<b>GREGG COUNTY</b>			Webster PD	41	16
Gregg CO SO	84	99	West University Place PD	21	8
Gladewater PD	14	5	Katy PD	40	17
Kilgore PD	28	9	Nassau Bay PD	13	1
Longview PD	147	18	UT Houston PD	84	235
White Oak PD	13	4	University of Houston PD	42	47
<b>GRIMES COUNTY</b>			Tx Southern Univ PD	37	21
Grimes CO SO	26	27	Rice University PD	25	16
Navasota PD	16	5	Univ Houston Clearlake PD	13	8
<b>GUADALUPE COUNTY</b>			Hedwig Village PD	17	7
Guadalupe CO SO	62	121	Univ Houston Downtown PD	16	11
Marion PD	3	1	Houston Metro Transit PD	161	64
Schertz PD	36	14	Klein ISD PD	28	14
Seguin PD	46	15	Houston Baptist Univ PD	10	3
Cibolo PD	15	2	Lakeview PD	12	4
<b>HALE COUNTY</b>			Katy ISD PD	30	9
Hale CO SO	27	41	Spring Branch ISD PD	29	9
Abernathy PD	4	0	Spring ISD PD	31	2
Hale Center PD	3	1	Pasadena ISD PD	28	8
Plainview PD	32	8	Aldine ISD PD	36	9
<b>HALL COUNTY</b>			Univ of St. Thomas PD	1	10
Hall CO SO	3	6	Humble ISD PD	19	5
Memphis PD	3	0	<b>HARRISON COUNTY</b>		
<b>HAMILTON COUNTY</b>			Harrison CO SO	53	34
Hamilton CO SO	13	11	Hallsville City PD	4	0
Hico PD	*	*	Marshall PD	52	16
<b>HANSFORD COUNTY</b>			Tx State Tech College PD	4	0
Hansford CO SO	4	5	<b>HARTLEY COUNTY</b>		
Gruver PD	2	0	Hartley CO SO	4	0
Spearman PD	4	0	<b>HASKELL COUNTY</b>		
<b>HARDEMAN COUNTY</b>			Haskell CO SO	3	6
Hardeman CO SO	5	4	Haskell PD	4	0
Chillicothe PD	2	1	Rule PD	*	*
Quanah PD	4	0	<b>HAYS COUNTY</b>		
<b>HARDIN COUNTY</b>			Hays CO SO	97	137
Hardin CO SO	32	30	San Marcos PD	81	26
Kountze PD	6	0	Tx State Univ-San Marcos PD	32	37
Silsbee PD	15	5	Kyle PD	17	9
Sour Lake PD	5	1	<b>HEMPHILL COUNTY</b>		
Lumberton PD	15	3	Hemphill CO SO	8	7
<b>HARRIS COUNTY</b>			<b>HENDERSON COUNTY</b>		
Harris CO SO	2,537	1,026	Henderson CO SO	71	42
Houston PD	4,779	1,248	Athens PD	26	9
Baytown PD	121	54	Malakoff PD	5	0
Bellaire PD	42	13	Seven Points PD	9	3
Deer Park PD	49	21	Gun Barrel City PD	14	4
Galena Park PD	17	6	Caney City PD	2	0
Humble PD	59	17	Tool PD	7	0
Jacinto City PD	18	4	Coffee City PD	2	0
Jersey Village PD	22	10	Athens ISD PD	*	*
La Porte PD	72	26	<b>HIDALGO COUNTY</b>		
Pasadena PD	253	79	Hidalgo CO SO	229	479
Seabrook PD	28	5	Alamo PD	27	9
South Houston PD	31	8	Donna PD	23	8
Southside Place PD	8	3	Edcouch PD	10	5
Spring Valley PD	16	5	Edinburg PD	94	34
Tomball PD	39	11	Elsa PD	13	7
Memorial Village PD	32	7	Hidalgo PD	29	12

AGENCY	COMMISSIONED	CIVILIAN	AGENCY	COMMISSIONED	CIVILIAN
La Villa PD	5	0	<b>JACKSON COUNTY</b>		
McAllen PD	262	136	Jackson CO SO	14	10
Mercedes PD	24	7	Edna PD	9	2
Mission PD	111	39	Ganado PD	3	1
Pharr PD	98	34	<b>JASPER COUNTY</b>		
San Juan PD	35	9	Jasper CO SO	15	27
Weslaco PD	68	28	Jasper PD	20	7
La Joya PD	11	6	Kirbyville PD	5	0
UT Pan American PD	14	20	<b>JEFF DAVIS COUNTY</b>		
Alton PD	10	4	Jeff Davis CO SO	3	0
Progreso PD	9	2	<b>JEFFERSON COUNTY</b>		
Penitas PD	5	3	Jefferson CO SO	145	201
Sullivan City PD	8	2	Beaumont PD	255	58
<b>HILL COUNTY</b>			Groves PD	19	1
Hill CO SO	21	34	Nederland PD	20	11
Hillsboro PD	22	8	Port Arthur PD	110	33
Hubbard PD	5	0	Port Neches PD	18	3
Itasca PD	6	0	Lamar Univ PD	17	15
Whitney PD	7	5	<b>JIM HOGG COUNTY</b>		
<b>HOCKLEY COUNTY</b>			Jim Hogg CO SO	19	17
Hockley CO SO	13	11	<b>JIM WELLS COUNTY</b>		
Levelland PD	21	9	Jim Wells CO SO	27	30
Ropesville PD	1	0	Alice PD	37	11
South Plains College PD	6	0	Premont PD	5	0
Anton PD	1	0	Orange Grove PD	7	0
<b>HOOD COUNTY</b>			<b>JOHNSON COUNTY</b>		
Hood CO SO	35	71	Johnson CO SO	75	122
Granbury PD	24	6	Alvarado PD	12	6
Tolar PD	*	*	Burleson PD	42	21
<b>HOPKINS COUNTY</b>			Cleburne PD	50	17
Hopkins CO SO	27	26	Joshua PD	12	1
Sulphur Springs PD	29	11	Keene PD	11	4
<b>HOUSTON COUNTY</b>			Godley PD	3	0
Houston CO SO	19	10	<b>JONES COUNTY</b>		
Crockett PD	16	3	Jones CO SO	9	11
Grapeland PD	2	1	Anson PD	4	0
<b>HOWARD COUNTY</b>			Hamlin PD	4	4
Howard CO SO	13	16	Stamford PD	7	3
Big Spring PD	45	19	Hawley PD	2	0
<b>HUDSPETH COUNTY</b>			<b>KARNES COUNTY</b>		
Hudspeth CO SO	14	20	Karnes CO SO	8	9
<b>HUNT COUNTY</b>			Karnes City PD	6	1
Hunt CO SO	34	77	Kenedy PD	6	3
Commerce PD	18	5	<b>KAUFMAN COUNTY</b>		
Greenville PD	48	23	Kaufman CO SO	68	124
Tx A&M Univ-Commerce PD	16	9	Forney PD	15	11
Caddo Mills PD	*	*	Kaufman PD	18	6
West Tawakoni PD	6	1	Kemp PD	6	0
Quinlan PD	2	0	Terrell PD	35	16
Hawk Cove PD	1	0	<b>KENDALL COUNTY</b>		
<b>HUTCHINSON COUNTY</b>			Kendall CO SO	38	15
Hutchinson CO SO	10	18	Boerne PD	24	15
Borger PD	23	10	<b>KENEDY COUNTY</b>		
Stinnett PD	2	0	Kenedy CO SO	10	5
<b>IRION COUNTY</b>			<b>KENT COUNTY</b>		
Irion CO SO	3	4	Kent CO SO	3	2
<b>JACK COUNTY</b>			<b>KERR COUNTY</b>		
Jack CO SO	11	21	Kerr CO SO	46	44
Jacksboro PD	9	6	Kerrville PD	52	16

AGENCY	COMMISSIONED	CIVILIAN	AGENCY	COMMISSIONED	CIVILIAN
Ingram PD	6	1	<b>LLANO COUNTY</b>		
<b>KIMBLE COUNTY</b>			Llano CO SO	25	20
Kimble CO SO	11	7	Llano PD	7	2
Junction PD	5	0	Sunrise Beach PD	2	0
<b>KING COUNTY</b>			<b>LOVING COUNTY</b>		
King CO SO	2	0	Loving CO SO	2	1
<b>KINNEY COUNTY</b>			<b>LUBBOCK COUNTY</b>		
Kinney CO SO	5	9	Lubbock CO SO	114	145
<b>KLEBERG COUNTY</b>			Idalou PD	3	0
Kleberg CO SO	45	21	Lubbock PD	359	113
Kingsville PD	48	17	Shallowater PD	5	0
Tx A&M-Kingsville PD	12	6	Slaton PD	10	6
<b>KNOX COUNTY</b>			Tx Tech Univ PD	48	22
Knox CO SO	3	4	Wolfforth PD	7	0
Knox City PD	1	0	Ransom Canyon PD	3	0
Munday PD	2	0	New Deal PD	2	1
<b>LAMAR COUNTY</b>			<b>LYNN COUNTY</b>		
Lamar CO SO	25	51	Lynn CO SO	6	13
Paris PD	55	21	Tahoka PD	4	0
Paris Jr Coll PD	3	0	O'Donnell PD	1	0
Reno PD	4	1	<b>MCCULLOCH COUNTY</b>		
<b>LAMB COUNTY</b>			McCulloch CO SO	8	7
Lamb CO SO	15	12	Brady PD	8	7
Earth PD	1	0	<b>MCLENNAN COUNTY</b>		
Littlefield PD	13	8	McLennan CO SO	105	188
Olton PD	2	0	Bellmead PD	17	7
<b>LAMPASAS COUNTY</b>			Beverly Hills PD	9	5
Lampasas CO SO	15	17	Hewitt PD	22	8
Lampasas PD	16	6	Lacy-Lakeview PD	14	8
Kempner PD	+	+	Lorena PD	5	1
<b>LA SALLE COUNTY</b>			McGregor PD	9	6
La Salle CO SO	13	2	Mart PD	3	1
<b>LAVACA COUNTY</b>			Robinson PD	14	7
Lavaca CO SO	12	10	Waco PD	222	96
Hallettsville PD	6	1	West PD	6	0
Yoakum PD	10	7	Woodway PD	25	10
<b>LEE COUNTY</b>			McLennan Community Coll PD	6	7
Lee CO SO	10	6	Riesel PD	3	0
Giddings PD	12	6	TSTC Waco PD	13	2
Lexington PD	4	0	Baylor Univ PD	23	12
<b>LEON COUNTY</b>			Bruceville-Eddy PD	3	0
Leon CO SO	18	18	<b>MCMULLEN COUNTY</b>		
<b>LIBERTY COUNTY</b>			McMullen CO SO	3	1
Liberty CO SO	43	18	<b>MADISON COUNTY</b>		
Cleveland PD	21	11	Madison CO SO	9	14
Dayton PD	14	8	Madisonville PD	11	2
Liberty PD	11	8	<b>MARION COUNTY</b>		
<b>LIMESTONE COUNTY</b>			Marion CO SO	12	1
Limestone CO SO	19	33	Jefferson PD	7	1
Groesbeck PD	8	0	<b>MARTIN COUNTY</b>		
Mexia PD	18	8	Martin CO SO	3	5
Mexia ISD PD	3	0	Stanton PD	5	0
<b>LIPSCOMB COUNTY</b>			<b>MASON COUNTY</b>		
Lipscomb CO SO	5	4	Mason CO SO	5	5
<b>LIVE OAK COUNTY</b>			<b>MATAGORDA COUNTY</b>		
Live Oak CO SO	11	15	Matagorda CO SO	40	30
Three Rivers PD	6	1	Bay City PD	33	12

AGENCY	COMMISSIONED	CIVILIAN	AGENCY	COMMISSIONED	CIVILIAN
Palacios PD	15	5	<b>NEWTON COUNTY</b>		
Bay City ISD PD	7	1	Newton CO SO	11	8
<b>MAVERICK COUNTY</b>			<b>NOLAN COUNTY</b>		
Maverick CO SO	41	39	Nolan CO SO	11	13
Eagle Pass PD	68	15	Roscoe PD	1	0
<b>MEDINA COUNTY</b>			Sweetwater PD	22	5
Medina CO SO	21	35	<b>NUECES COUNTY</b>		
Castroville PD	9	2	Nueces CO SO	93	207
Devine PD	9	2	Bishop PD	5	4
Hondo PD	16	2	Corpus Christi PD	409	170
<b>MENARD COUNTY</b>			Robstown PD	23	8
Menard CO SO	5	4	Port Aransas PD	12	8
<b>MIDLAND COUNTY</b>			Tx A&M Corpus Christi PD	16	10
Midland CO SO	81	93	Corpus Christi ISD PD	31	24
Midland PD	161	48	Driscoll PD	2	2
Midland ISD PD	7	15	<b>OCHILTREE COUNTY</b>		
<b>MILAM COUNTY</b>			Ochiltree CO SO	8	11
Milam CO SO	12	16	Perryton PD	7	7
Cameron PD	10	4	<b>OLDHAM COUNTY</b>		
Rockdale PD	11	5	Oldham CO SO	5	5
Thorndale PD	2	0	<b>ORANGE COUNTY</b>		
<b>MILLS COUNTY</b>			Orange CO SO	57	73
Mills CO SO	5	3	Bridge City PD	12	6
<b>MITCHELL COUNTY</b>			Orange PD	42	14
Mitchell CO SO	5	6	Pinehurst PD	6	4
Colorado City PD	6	6	Vidor PD	21	7
<b>MONTAGUE COUNTY</b>			West Orange PD	9	1
Montague CO SO	11	14	Rose City PD	1	1
Bowie PD	14	5	<b>PALO PINTO COUNTY</b>		
Nocona PD	6	3	Palo Pinto CO SO	18	31
Saint Jo PD	*	*	Mineral Wells PD	27	7
<b>MONTGOMERY COUNTY</b>			<b>PANOLA COUNTY</b>		
Montgomery CO SO	286	162	Panola CO SO	25	13
Conroe PD	94	31	Carthage PD	14	7
Roman Forest PD	6	0	<b>PARKER COUNTY</b>		
Magnolia PD	8	1	Parker CO SO	67	52
Shenandoah PD	22	1	Weatherford PD	52	19
Willis PD	12	2	Springtown PD	10	4
Oak Ridge North PD	16	0	Hudson Oaks PD	12	0
Montgomery PD	7	0	Willow Park PD	10	1
Conroe ISD PD	43	17	<b>PARMER COUNTY</b>		
<b>MOORE COUNTY</b>			Parmar CO SO	6	13
Moore CO SO	18	29	Bovina PD	2	0
Dumas PD	24	4	Friona PD	6	4
<b>MORRIS COUNTY</b>			Farwell PD	1	0
Morris CO SO	8	12	<b>PECOS COUNTY</b>		
Daingerfield PD	7	1	Pecos CO SO	15	14
Lone Star PD	5	1	Fort Stockton PD	16	8
Naples PD	3	0	<b>POLK COUNTY</b>		
<b>MOTLEY COUNTY</b>			Polk CO SO	38	32
Motley CO SO	2	0	Livingston PD	14	7
<b>NACOGDOCHES COUNTY</b>			Corrigan PD	7	5
Nacogdoches CO SO	38	44	Onalaska PD	6	0
Nacogdoches PD	54	17	<b>POTTER COUNTY</b>		
Stephen F Austin Univ PD	22	16	Potter CO SO	98	102
<b>NAVARRO COUNTY</b>			Amarillo PD	291	88
Navarro CO SO	56	51	Amarillo College PD	14	2
Corsicana PD	42	13	Amarillo Airport PD	14	0

AGENCY	COMMISSIONED	CIVILIAN	AGENCY	COMMISSIONED	CIVILIAN
<b>PRESIDIO COUNTY</b>			Ingleside PD	17	7
Presidio CO SO	5	21	Mathis PD	7	8
Marfa PD	3	0	Portland PD	21	9
Presidio PD	4	1	Sinton PD	11	1
<b>RAINS COUNTY</b>			Taft PD	7	0
Rains CO SO	9	14	Gregory PD	3	0
<b>RANDALL COUNTY</b>			Taft ISD PD	2	0
Randall CO SO	70	77	<b>SAN SABA COUNTY</b>		
Canyon PD	19	3	San Saba CO SO	4	5
West Tx A&M Univ PD	10	4	San Saba PD	4	1
<b>REAGAN COUNTY</b>			<b>SCHLEICHER COUNTY</b>		
Reagan CO SO	6	9	Schleicher CO SO	5	5
<b>REAL COUNTY</b>			<b>SCURRY COUNTY</b>		
Real CO SO	3	4	Scurry CO SO	8	15
<b>RED RIVER COUNTY</b>			Snyder PD	15	2
Red River CO SO	13	17	<b>SHACKELFORD COUNTY</b>		
Clarksville PD	6	0	Shackelford CO SO	4	10
Bogota PD	3	0	<b>SHELBY COUNTY</b>		
<b>REEVES COUNTY</b>			Shelby CO SO	12	20
Reeves CO SO	18	497	Center PD	15	8
Pecos PD	19	22	<b>SHERMAN COUNTY</b>		
<b>REFUGIO COUNTY</b>			Sherman CO SO	4	5
Refugio CO SO	10	22	Stratford PD	4	0
Refugio PD	9	4	<b>SMITH COUNTY</b>		
<b>ROBERT COUNTY</b>			Smith CO SO	112	143
Roberts CO SO	4	1	Arp PD	4	0
<b>ROBERTSON COUNTY</b>			Lindale PD	13	4
Robertson CO SO	11	18	Troup PD	5	0
Bremond PD	2	0	Tyler PD	170	50
Calvert PD	4	0	Whitehouse PD	16	5
Hearne PD	12	5	Tyler Jr College PD	5	7
<b>ROCKWALL COUNTY</b>			UT Tyler PD	7	6
Rockwall CO SO	30	72	UT Health Center Tyler PD	6	22
Rockwall PD	52	16	Bullard PD	4	1
Royse City PD	13	1	Tyler ISD PD	9	1
Heath PD	14	1	<b>SOMERVELL COUNTY</b>		
<b>RUNNELS COUNTY</b>			Somervell CO SO	18	20
Runnels CO SO	6	15	<b>STARR COUNTY</b>		
Ballinger PD	6	2	Starr CO SO	29	68
Winters PD	4	0	Rio Grande City PD	22	8
<b>RUSK COUNTY</b>			Roma PD	23	6
Rusk CO SO	39	25	<b>STEPHENS COUNTY</b>		
Henderson PD	32	10	Stephens CO SO	6	4
Overton PD	5	4	Breckenridge PD	11	7
Tatum PD	3	1	<b>STERLING COUNTY</b>		
<b>SABINE COUNTY</b>			Sterling CO SO	4	0
Sabine CO SO	8	10	<b>STONEWALL COUNTY</b>		
Hemphill PD	3	0	Stonewall CO SO	2	5
Pineland PD	2	0	<b>SUTTON COUNTY</b>		
<b>SAN AUGUSTINE COUNTY</b>			Sutton CO SO	5	9
San Augustine CO SO	5	13	Sonora PD	5	1
San Augustine PD	6	1	<b>SWISHER COUNTY</b>		
<b>SAN JACINTO COUNTY</b>			Swisher CO SO	5	5
San Jacinto CO SO	15	17	Kress PD	1	0
<b>SAN PATRICIO COUNTY</b>			Tulia PD	8	7
San Patricio CO SO	40	43			

AGENCY	COMMISSIONED	CIVILIAN	AGENCY	COMMISSIONED	CIVILIAN
<b>TARRANT COUNTY</b>			<b>TOM GREEN COUNTY</b>		
Tarrant CO SO	477	749	Tom Green CO SO	60	101
Arlington PD	544	177	San Angelo PD	148	30
Azle PD	22	6	Angelo State Univ PD	10	4
Bedford PD	68	46	<b>TRAVIS COUNTY</b>		
Benbrook PD	36	11	Travis CO SO	656	696
Blue Mound PD	7	4	Texas DPS	3,496	4,359
Crowley PD	22	7	Austin PD	1,361	474
Dalworthington Gardens PD	13	1	Manor PD	12	2
Eules PD	81	35	Rollingwood PD	7	0
Everman PD	13	5	West Lake Hills PD	13	6
Forest Hill PD	24	5	UT Austin PD	52	69
Fort Worth PD	1,342	385	Pflugerville PD	46	16
Grapevine PD	97	36	Lakeway PD	23	6
Haltom City PD	64	24	Sunset Valley PD	10	0
Hurst PD	68	43	Lago Vista PD	11	7
Kennedale PD	21	6	Jonestown PD	6	1
Lakeside PD	5	0	Mustang Ridge PD	2	0
Lake Worth PD	26	8	Austin ISD PD	63	29
Mansfield PD	75	70	<b>TRINITY COUNTY</b>		
North Richland Hills PD	98	42	Trinity CO SO	8	6
Richland Hills PD	15	6	Trinity PD	6	4
River Oaks PD	18	5	<b>TYLER COUNTY</b>		
Saginaw PD	28	5	Tyler CO SO	19	9
Sansom Park Village PD	11	4	Woodville PD	6	1
Watauga PD	31	10	<b>UPSHUR COUNTY</b>		
Westover Hills PD	11	3	Upshur CO SO	34	33
Westworth PD	9	5	Big Sandy PD	5	1
White Settlement PD	26	16	Gilmer PD	17	3
Keller PD	47	20	Ore City PD	4	0
Pantego PD	12	6	East Mountain PD	1	0
Southlake PD	56	14	<b>UPTON COUNTY</b>		
UT Arlington PD	31	44	Upton CO SO	8	7
Dallas/Ft. Worth Airport PD	272	126	<b>UVALDE COUNTY</b>		
Tx Christian Univ PD	20	15	Uvalde CO SO	29	16
Colleyville PD	30	9	Uvalde PD	30	9
Pelican Bay PD	3	0	Sabinal PD	4	0
Univ North Tx Hlth Sci Ctr PD	9	13	<b>VAL VERDE COUNTY</b>		
Tarrant Co Hosp Dist PD	29	15	Val Verde CO SO	33	15
<b>TAYLOR COUNTY</b>			Del Rio PD	67	24
Taylor CO SO	75	96	<b>VAN ZANDT COUNTY</b>		
Abilene PD	177	58	Van Zandt CO SO	28	44
Merkel PD	4	0	Canton PD	13	5
Tye PD	4	0	Edgewood PD	4	0
Hardin Simmons Univ PD	5	3	Grand Saline PD	7	0
Abilene Christian Univ PD	9	1	Van PD	5	0
<b>TERRELL COUNTY</b>			Wills Point PD	9	2
Terrell CO SO	4	7	<b>VICTORIA COUNTY</b>		
<b>TERRY COUNTY</b>			Victoria CO SO	88	67
Terry CO SO	9	32	Victoria PD	95	37
Brownfield PD	19	7	<b>WALKER COUNTY</b>		
<b>THROCKMORTON COUNTY</b>			Walker CO SO	30	33
Throckmorton CO SO	2	4	Huntsville PD	47	6
<b>TITUS COUNTY</b>			<b>WALLER COUNTY</b>		
Titus CO SO	21	27	Waller CO SO	35	22
Mount Pleasant PD	28	10	Brookshire PD	8	5

AGENCY	COMMISSIONED	CIVILIAN
Waller PD	7	1
Hempstead PD	13	2
Prairie View A&M Univ PD	23	15
Hempstead ISD PD	1	0
<b>WARD COUNTY</b>		
Ward CO SO	14	16
Monahans PD	10	6
<b>WASHINGTON COUNTY</b>		
Washington CO SO	31	23
Brenham PD	29	3
<b>WEBB COUNTY</b>		
Webb CO SO	145	129
Laredo PD	407	72
Laredo Community Coll PD	21	1
Tx A&M Int'l Univ PD	14	6
United ISD PD	30	89
<b>WHARTON COUNTY</b>		
Wharton CO SO	37	30
El Campo PD	25	10
Wharton PD	23	10
<b>WHEELER COUNTY</b>		
Wheeler CO SO	6	5
Shamrock PD	3	6
<b>WICHITA COUNTY</b>		
Wichita CO SO	40	126
Burkburnett PD	19	5
Electra PD	7	5
Iowa Park PD	11	6
Wichita Falls PD	185	88
Midwestern Univ PD	8	4
<b>WILBARGER COUNTY</b>		
Wilbarger CO SO	6	10
Vernon PD	23	7
<b>WILLACY COUNTY</b>		
Willacy CO SO	14	21
Lyford PD	*	*
Raymondville PD	12	10
Raymondville ISD PD	4	0
<b>WILLIAMSON COUNTY</b>		
Williamson CO SO	174	256
Florence PD	4	0
Georgetown PD	56	28
Granger PD	3	0
Hutto PD	10	1
Round Rock PD	*	*
Taylor PD	22	11
Southwestern Univ PD	6	1
Cedar Park PD	52	21
Leander PD	25	11
Thrall PD	4	0
<b>WILSON COUNTY</b>		
Wilson CO SO	24	44
Floresville PD	21	1
La Vernia PD	4	1
<b>WINKLER COUNTY</b>		
Winkler CO SO	11	14

AGENCY	COMMISSIONED	CIVILIAN
Kermit PD	9	7
Wink PD	1	0
<b>WISE COUNTY</b>		
Wise CO SO	63	62
Bridgeport PD	12	8
Decatur PD	17	5
Runaway Bay PD	5	0
<b>WOOD COUNTY</b>		
Wood CO SO	27	37
Hawkins PD	6	0
Mineola PD	7	1
Quitman PD	6	0
Winnsboro PD	9	4
<b>YOAKUM COUNTY</b>		
Yoakum CO SO	9	11
Denver City PD	7	5
<b>YOUNG COUNTY</b>		
Young CO SO	14	15
Graham PD	21	1
Olney PD	5	4
<b>ZAPATA COUNTY</b>		
Zapata CO SO	42	67
<b>ZAVALA COUNTY</b>		
Zavala CO SO	10	18
Crystal City PD	10	5

Agencies with \* did not return this survey.

Agencies with + have only one (1) part time position.