

# LAW ENFORCEMENT PERSONNEL

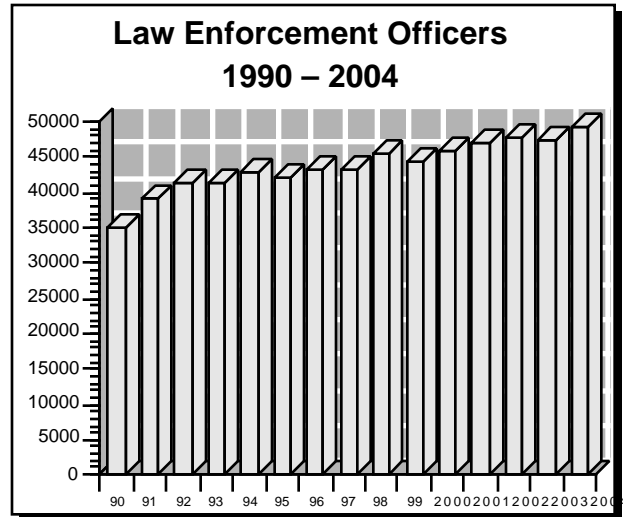


## LAW ENFORCEMENT PERSONNEL DATA

The Texas Uniform Crime Reporting program collects pertinent data relating to the police agencies of the state. Information regarding law enforcement employee strength, employment trends, law officers assaulted or killed in the line of duty is discussed in this section.

### Commissioned Personnel

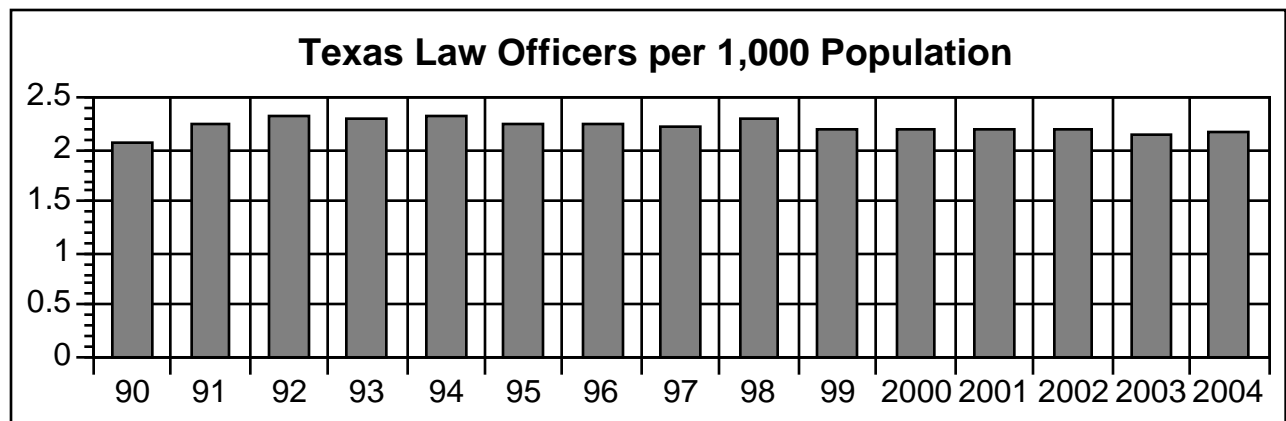
Texas' law enforcement community employed 49,120 full-time sworn officers as of October 31, 2004. The average number of officers for every 1,000 inhabitants of Texas was 2.18. The ratio of law enforcement officers to inhabitants increased 1.4 percent from 2003.



### Civilian Employees

The 997 Texas agencies that reported law enforcement employee data employed 30,296 civilian workers. Civilian employment has increased 6 percent over 2003 and make up 38 percent of the Texas law enforcement work force.

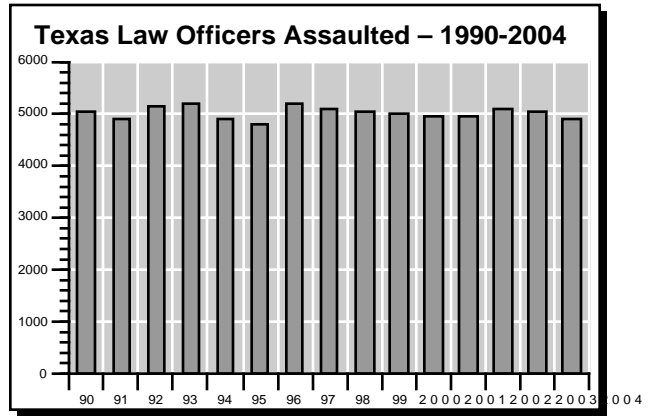
Full Time Law Enforcement Employees			
Officers	Male	Female	Total
Police Departments	30,369	3,538	33,907
Sheriff Offices	10,435	1,371	11,806
DPS	3,198	209	3,407
<b>TOTAL</b>	<b>44,002</b>	<b>5,118</b>	<b>49,120</b>
Civilian	Male	Female	Total
Police Departments	3,649	7,407	11,056
Sheriff Offices	8,243	6,634	14,877
DPS	1,471	2,892	4,363
<b>TOTAL</b>	<b>13,363</b>	<b>16,933</b>	<b>30,296</b>



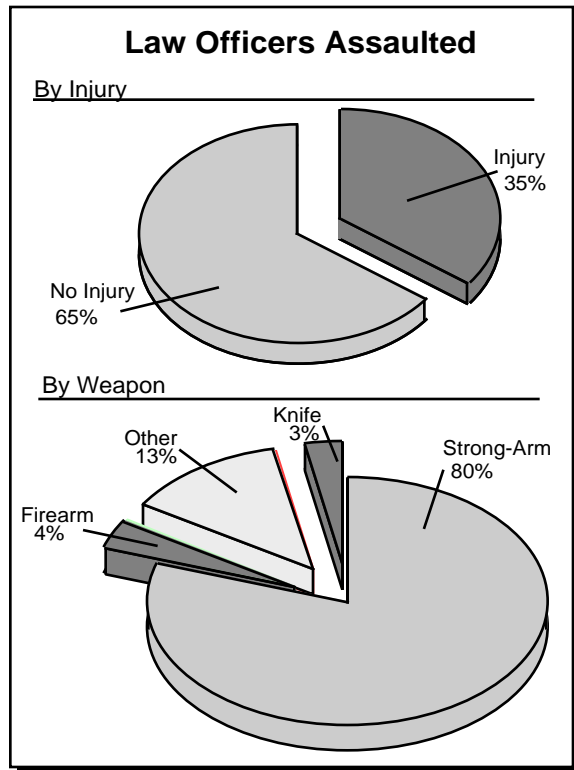
**LAW ENFORCEMENT OFFICERS ASSAULTED**

The death or assault of a law enforcement officer seriously impacts the feeling of security in society. As the possibility of being assaulted may discourage persons from considering law enforcement careers, attacks on police officers reduce their ability to combat crime. As such, violence towards police equals violence towards society.

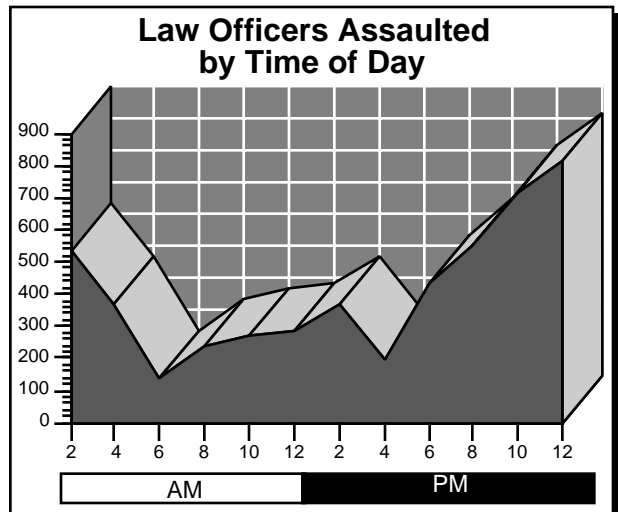
In 2004, 4,899 Texas Law Officers were assaulted in the line of duty. The number of officers assaulted decreased 2.7 percent over the number of assaults in 2003. Assaults resulted in injury to the officer in 35 percent of the cases and 93 percent of the assaults were cleared.



Assaults by Activity		
Activity	Number	Percent
Disturbance Call	1,256	25.7%
Burglary in Progress	58	1.2%
Robbery in Progress	58	1.2%
Attempting Other Arrests	917	18.7%
Civil Disorder	41	0.8%
Handling or Transporting Prisoners	1,035	21.1%
Investigating Suspicious Persons or Circumstances	399	8.1%
Ambush-No Warning	21	0.4%
Mentally Deranged	100	2.0%
Traffic Pursuits and Stops	493	10.2%
All Other Circumstances	521	10.6%
<b>TOTAL</b>	<b>4,899</b>	<b>100.0%</b>



Assaults by Assignment			
Assignment	Number	Percent	
Two Man Vehicle	794	16.3%	
One Man Vehicle	Alone	1,406	28.7%
	Assisted	1,613	32.9%
Detective	Alone	85	1.7%
	Assisted	189	3.9%
Other	Alone	330	6.7%
	Assisted	482	9.8%
<b>TOTAL</b>	<b>4,899</b>	<b>100.0%</b>	



## TEXAS LAW ENFORCEMENT OFFICERS KILLED IN THE LINE OF DUTY IN 2004

The Texas Department of Public Safety and Law Enforcement community expresses its sincerest sympathy to the families of the following Law Enforcement Officers who made the ultimate sacrifice while protecting and serving the citizens of Texas.

### FELONIOUS DEATHS

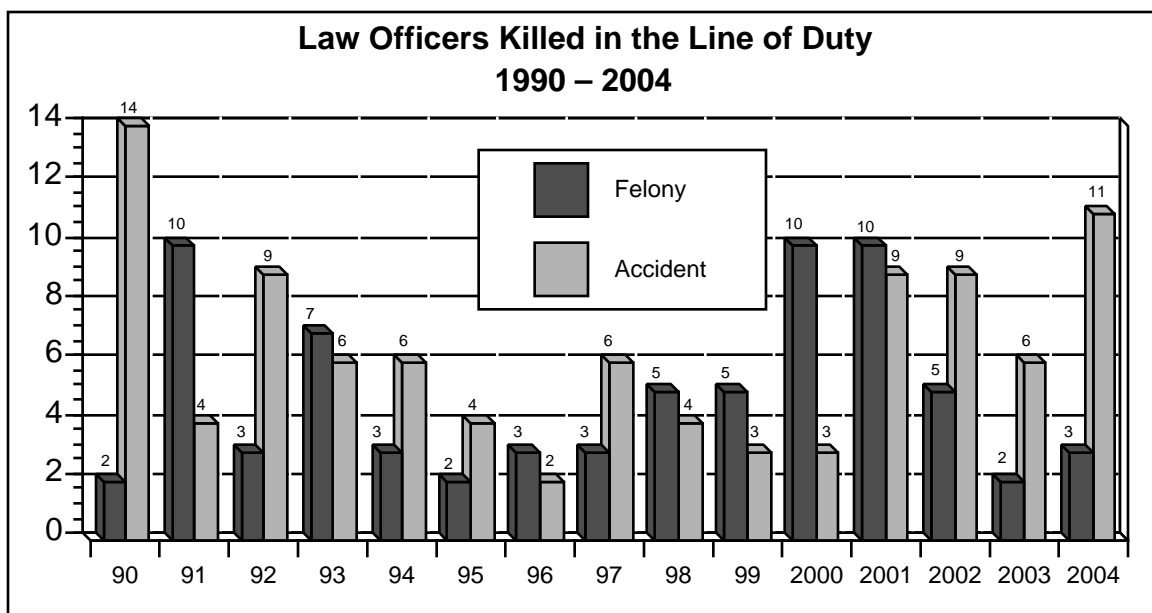
During 2004, three Texas Law Officers were killed in the line of duty by criminal action:

- Officer **John Logan**, Huntington PD, on March 14 -- Traffic stop
- Sergeant **Gregory Hunter**, Grand Prairie PD, on June 18 -- Investigating suspicious vehicle
- Officer **Angel Barcena**, El Paso PD, on September 25 -- Responding to disturbance call

### ACCIDENTAL DEATHS

Eleven Texas Law Officers died as the result of duty-related accidents in 2004:

- Sergeant **John Maki**, Celeste PD, on February 10 -- Traffic accident
- Deputy Constable **Frank Clayborne**, Harris CO Constable's Office, Pct. 4, on February 19 -- Traffic accident
- Officer **Frank Cantu**, Houston PD, on March 25 -- Traffic accident
- Trooper **Kurt David Knapp**, DPS-Fredericksburg, on May 8 -- Traffic accident
- Officer **Darren Glen Medlin**, Grapevine PD, on June 12 -- Struck by vehicle
- Officer **Nathan Laurie**, River Oaks PD, on July 29 -- Traffic accident
- Sergeant **James Michael Lane**, Beaumont PD, on September 15 -- Helicopter accident
- Officer **Christopher Jerome Sobieski**, Prairie View PD on September 26 -- Traffic accident
- Deputy Sheriff **Dirk Knearum**, Chambers CO SO, on October 17 -- Traffic accident
- Lieutenant **Robert (Bob) Haley**, Comanche CO SO, on October 28 -- Traffic Accident
- Officer **Amy Donovan**, Austin PD, on October 31 -- Struck by vehicle



## 2004 COMMISSIONED/CIVILIAN PERSONNEL

AGENCY	COMMISSIONED	CIVILIAN	AGENCY	COMMISSIONED	CIVILIAN
<b>ANDERSON COUNTY</b>			Salado PD	4	0
Anderson CO SO	30	30	Univ of Mary Hardin Baylor PD	7	0
Palestine PD	35	7	<b>BEXAR COUNTY</b>		
Frankston PD	3	1	Bexar CO SO	454	1,223
<b>ANDREWS COUNTY</b>			San Antonio PD	1,995	484
Andrews CO SO	12	20	Alamo Heights PT	21	8
Andrews PD	15	6	Balcones Heights PD	16	6
<b>ANGELINA COUNTY</b>			Castle Hills PD	20	6
Angelina CO SO	53	69	Converse PD	26	4
Diboll PD	13	5	Hill Country Village PD	10	0
Huntington PD	5	0	Hollywood Park PD	10	0
Lufkin PD	72	21	Kirby PD	12	5
Hudson PD	5	1	Leon Valley PD	23	8
<b>ARANSAS COUNTY</b>			Olmos Park PD	12	0
Aransas CO SO	20	24	Shavano Park PD	11	1
Aransas Pass PD	22	8	Terrell Hills PD	13	0
Rockport PD	22	2	Universal City PD	27	10
<b>ARCHER COUNTY</b>			Windcrest PD	15	5
Archer CO SO	7	5	Live Oak PD	28	13
Holiday PD	3	0	UT H/S Ctr San Antonio PD	33	55
<b>ARMSTRONG COUNTY</b>			UT San Antonio PD	38	41
Armstrong CO SO	3	3	Judson ISD PD	17	2
<b>ATASCOSA COUNTY</b>			Alamo Comm Coll Dist PD	48	16
Atascosa CO SO	27	45	Selma PD	18	2
Lytle PD	5	0	Somerset PD	3	0
Pleasanton PD	16	6	Helotes PD	12	1
Poteet PD	6	2	Trinity Univ PD	14	15
Jourdanton PD	6	0	St. Mary's Univ PD	11	4
<b>AUSTIN COUNTY</b>			East Central ISD PD	10	1
Austin CO SO	25	21	North East ISD PD	36	6
Bellville PD	11	1	Fair Oaks Ranch PD	11	0
Sealy PD	13	2	<b>BLANCO COUNTY</b>		
Wallis PD	4	0	Blanco CO SO	9	7
<b>BAILEY COUNTY</b>			Blanco PD	4	0
Bailey CO SO	4	13	Johnson City PD	4	0
Muleshoe PD	8	5	<b>BORDEN COUNTY</b>		
<b>BANDERA COUNTY</b>			Borden CO SO	2	1
Bandera CO SO	27	17	<b>BOSQUE COUNTY</b>		
<b>BASTROP COUNTY</b>			Bosque CO SO	13	9
Bastrop CO SO	51	79	Clifton PD	5	1
Bastrop PD	16	4	Meridian PD	2	0
Elgin PD	12	6	Walnut Springs PD	*	*
Smithville PD	10	6	<b>BOWIE COUNTY</b>		
<b>BAYLOR COUNTY</b>			Bowie CO SO	41	5
Baylor CO SO	3	4	De Kalb PD	6	2
Seymour PD	7	4	Nash PD	8	1
<b>BEE COUNTY</b>			New Boston PD	9	3
Bee CO SO	17	17	Texarkana PD	87	13
Beeville PD	21	6	Wake Village PD	6	1
<b>BELL COUNTY</b>			Hooks PD	5	0
Bell CO SO	88	152	<b>BRAZORIA COUNTY</b>		
Bartlett PD	3	0	Brazoria CO SO	118	179
Belton PD	27	9	Alvin PD	43	26
Harker Heights PD	36	9	Angleton PD	35	11
Killeen PD	158	54	Clute PD	23	10
Nolanville PD	7	0	Danbury PD	3	0
Temple PD	128	23	Freeport PD	26	9
Central Tx College PD	9	1	Lake Jackson PD	42	15
Morgans Point Resort PD	7	0	Manvel PD	5	1
Holland PD	1	0	Pearland PD	84	30
Killeen ISD PD	8	2	Richwood PD	5	1

AGENCY	COMMISSIONED	CIVILIAN	AGENCY	COMMISSIONED	CIVILIAN
Sweeny PD	7	0	UT Brownsville PD	14	17
West Columbia PD	8	6	South Padre Island PD	24	8
Alvin Community Coll PD	9	2	TSTC Harlingen PD	7	3
Brazoria PD	11	5	Cameron CO Park Ranger PD	10	1
Brookside Village PD	6	0	Brownsville ISD PD	19	72
Jones Creek PD	3	0	Laguna Vista PD	4	0
Surfside Beach PD	5	1	<b>CAMP COUNTY</b>		
Oyster Creek PD	5	4	Camp CO SO	6	11
Alvin ISD PD	13	3	Pittsburg PD	12	1
Angleton ISD PD	4	1	<b>CARSON COUNTY</b>		
<b>BRAZOS COUNTY</b>			Carson CO SO	6	7
Brazos CO SO	67	99	Panhandle PD	3	0
Bryan PD	113	34	<b>CASS COUNTY</b>		
College Station PD	98	46	Cass CO SO	14	22
Tx A&M Univ PD	47	65	Atlanta PD	14	5
<b>BEWSTER COUNTY</b>			Linden PD	4	0
Brewster CO SO	11	9	Queen City PD	3	0
Alpine PD	9	5	Bloomburg PD	1	0
Sul Ross State Univ PD	7	2	<b>CASTRO COUNTY</b>		
<b>BRISCOE COUNTY</b>			Castro CO SO	8	11
Briscoe CO SO	2	1	Dimmit PD	8	2
<b>BROOKS COUNTY</b>			Hart PD	1	0
Brooks CO SO	10	142	<b>CHAMBERS COUNTY</b>		
Falfurrias PD	10	1	Chambers CO SO	37	36
<b>BROWN COUNTY</b>			Mont Belvieu PD	10	5
Brown CO SO	22	31	<b>CHEROKEE COUNTY</b>		
Bangs PD	3	0	Cherokee CO SO	26	30
Brownwood PD	36	20	Jacksonville PD	26	9
Early PD	6	1	Rusk PD	12	2
<b>BURLESON COUNTY</b>			Alto PD	4	0
Burleson CO SO	13	10	Wells PD	1	0
Caldwell PD	10	1	Cuney PD	1	1
Somerville PD	4	0	<b>CHILDRESS COUNTY</b>		
<b>BURNET COUNTY</b>			Childress CO SO	5	10
Burnet CO SO	41	29	Childress PD	9	5
Burnet PD	13	1	<b>CLAY COUNTY</b>		
Marble Falls PD	21	10	Clay CO SO	10	8
Bertram PD	*	*	<b>COCHRAN COUNTY</b>		
Granite Shoals PD	6	1	Cochran CO SO	7	5
Horseshoe Bay PD	10	1	<b>COKE COUNTY</b>		
Cottonwood Shores PD	2	0	Coke CO SO	5	1
<b>CALDWELL COUNTY</b>			<b>COLEMAN COUNTY</b>		
Caldwell CO SO	23	49	Coleman CO SO	5	6
Lockhart PD	28	9	Coleman PD	9	6
Luling PD	15	10	Santa Anna PD	3	0
Martindale PD	5	0	<b>COLLIN COUNTY</b>		
<b>CALHOUN COUNTY</b>			Collin CO SO	119	323
Calhoun CO SO	25	14	Allen PD	82	30
Point Comfort PD	1	0	Celina PD	6	0
Port Lavaca PD	19	8	Farmersville PD	7	0
Seadrift PD	1	0	Frisco PD	80	22
<b>CALLAHAN COUNTY</b>			McKinney PD	95	23
Callahan CO SO	6	5	Plano PD	314	139
Baird PD	2	0	Prosper PD	6	1
Clyde PD	5	1	Wylie PD	28	2
<b>CAMERON COUNTY</b>			Princeton PD	6	1
Cameron CO SO	94	258	Melissa PD	8	1
Brownsville PD	228	76	Parker PD	6	0
Combs PD	3	0	Lavon PD	5	0
Harlingen PD	128	35	<b>COLLINGSWORTH COUNTY</b>		
La Feria PD	11	4	Collingsworth CO SO	5	5
Los Fresnos PD	12	5	<b>COLORADO COUNTY</b>		
Port Isabel PD	18	5	Colorado CO SO	16	19
Primera PD	7	0	Columbus PD	10	1
San Benito PD	43	8	Eagle Lake PD	9	1
Santa Rosa PD	6	0	Weimar PD	7	1

AGENCY	COMMISSIONED	CIVILIAN	AGENCY	COMMISSIONED	CIVILIAN
<b>COMAL COUNTY</b>			Mountain View Coll PD	10	0
Comal CO SO	121	95	Glenn Heights PD	14	7
New Braunfels PD	68	18	Dallas CO Hosp Dist PD	51	29
<b>COMANCHE COUNTY</b>			Baylor Hlth Care Sys PD	48	93
Comanche CO SO	8	21	Southern Methodist Univ PD	21	9
Comanche PD	7	1	Ovilla PD	8	0
Deleon PD	5	0	Cedar Hill ISD PD	4	9
<b>CONCHO COUNTY</b>			<b>DAWSON COUNTY</b>		
Concho CO SO	4	0	Dawson CO SO	6	11
Eden PD	4	0	Lamesa PD	16	6
<b>COOKE COUNTY</b>			<b>DEAF SMITH COUNTY</b>		
Cooke CO SO	20	28	Deaf Smith CO SO	12	23
Gainesville PD	39	11	Hereford PD	20	6
Valley View PD	1	0	<b>DELTA COUNTY</b>		
Oak Ridge PD	1	3	Delta CO SO	9	8
<b>CORYELL COUNTY</b>			<b>DENTON COUNTY</b>		
Coryell CO SO	16	34	Denton CO SO	110	349
Copperas Cove PD	43	16	Argyle PD	7	0
Gatesville PD	16	5	Denton PD	134	44
<b>COTTLE COUNTY</b>			Lake Dallas PD	11	7
Cottle CO SO	1	0	Lewisville PD	126	50
Paducah PD	2	5	Pilot Point PD	6	0
<b>CRANE COUNTY</b>			Sanger PD	11	2
Crane CO SO	7	1	Texas Womens Univ PD	15	15
Crane PD	6	4	Univ of North Texas PD	40	32
<b>CROCKETT COUNTY</b>			Flower Mound PD	66	26
Crockett CO SO	12	5	The Colony PD	43	16
<b>CROSBY COUNTY</b>			Highland Village PD	24	7
Crosby CO SO	7	10	Corinth PD	25	2
Lorenzo PD	1	0	Double Oak PD	5	0
<b>CULBERSON COUNTY</b>			Hickory Creek PD	12	0
Culberson CO SO	8	7	Roanoke PD	17	8
<b>DALLAM COUNTY</b>			Marshall Creek PD	2	0
Dallam CO SO	3	10	Trophy Club PD	18	1
Dalhart PD	15	3	Northlake PD	7	0
<b>DALLAS COUNTY</b>			<b>DEWITT COUNTY</b>		
Dallas CO SO	385	848	Dewitt CO SO	10	16
Dallas PD	2,929	507	Cuero PD	13	1
Addison PD	58	19	Yorktown PD	3	0
Balch Springs PD	30	14	<b>DICKENS COUNTY</b>		
Carrollton PD	153	62	Dickens CO SO	2	4
Cedar Hill PD	52	14	Spur PD	2	0
Cockrell Hill PD	13	5	<b>DIMMITT COUNTY</b>		
Coppell PD	52	17	Dimmitt CO SO	12	14
Desoto PD	61	8	<b>DONLEY COUNTY</b>		
Duncanville PD	55	12	Donley CO SO	5	3
Farmers Branch PD	68	39	<b>DUVAL COUNTY</b>		
Garland PD	311	105	Duval CO SO	17	19
Grand Prairie PD	202	93	San Diego PD	7	1
Highland Park PD	54	13	Freer PD	5	4
Hutchins PD	11	6	<b>EASTLAND COUNTY</b>		
Irving PD	309	150	Eastland CO SO	7	16
Lancaster PD	41	13	Cisco PD	7	2
Mesquite PD	201	71	Eastland PD	8	2
Richardson PD	137	84	Gorman PD	3	0
Sachse PD	24	9	Ranger PD	5	0
Seagoville PD	19	7	Rising Star PD	1	0
University Park PD	37	13	<b>ECTOR COUNTY</b>		
Wilmer PD	11	4	Ector CO SO	84	105
UT Med Sch Dallas PD	35	58	Odessa PD	167	53
UT Dallas PD	17	19	UT Permian Basin PD	5	8
Eastfield College PD	9	0	Ector County ISD PD	23	2
Rowlett PD	69	25	<b>EDWARDS COUNTY</b>		
Richland College PD	*	*	Edwards CO SO	4	6
North Lake College PD	14	1			

AGENCY	COMMISSIONED	CIVILIAN	AGENCY	COMMISSIONED	CIVILIAN
<b>ELLIS COUNTY</b>			<b>FREESTONE COUNTY</b>		
Ellis CO SO	68	112	Freestone CO SO	16	19
Ennis PD	29	6	Fairfield PD	8	0
Ferris PD	11	4	Teague PD	6	0
Italy PD	5	0	Wortham PD	3	1
Midlothian PD	24	8	<b>FRIO COUNTY</b>		
Palmer PD	8	1	Frio CO SO	11	9
Red Oak PD	14	8	Pearsall PD	10	2
Waxahachie PD	45	13	Dilley PD	6	1
<b>EL PASO COUNTY</b>			<b>GAINES COUNTY</b>		
El Paso CO SO	252	796	Gaines CO SO	10	10
Anthony PD	8	1	Seagraves PD	3	1
El Paso PD	1,108	330	Seminole PD	11	2
UT El Paso PD	21	34	<b>GALVESTON COUNTY</b>		
El Paso Comm Coll PD	32	7	Galveston CO SO	192	119
Clint PD	1	0	Dickinson PD	29	8
E Paso ISD PD	28	8	Friendswood PD	52	11
Horizon City PD	10	1	Galveston PD	158	49
Socorro PD	22	7	Hitchcock PD	11	6
Socorro ISD PD	21	6	Kemah PD	21	5
<b>ERATH COUNTY</b>			La Marque PD	24	8
Erath CO SO	23	23	League City PD	77	34
Dublin PD	9	2	Texas City PD	78	23
Stephenville PD	32	10	UTMB-Galveston PD	38	64
Tarleton State Univ PD	11	2	Tx A&M Galveston PD	7	1
<b>FALLS COUNTY</b>			Jamaica Beach PD	5	0
Falls CO SO	11	5	Santa Fe PD	16	7
Marlin PD	17	5	Bayou Vista PD	5	0
Rosebud PD	3	0	Coll of the Mainland PD	6	1
<b>FANNIN COUNTY</b>			<b>GARZA COUNTY</b>		
Fannin CO SO	16	22	Garza CO SO	7	6
Bonham PD	21	8	<b>GILLESPIE COUNTY</b>		
<b>FAYETTE COUNTY</b>			Gillespie CO SO	20	12
Fayette CO SO	16	20	Fredericksburg PD	25	3
LaGrange PD	8	0	<b>GLASSCOCK COUNTY</b>		
Flatonina PD	4	0	Glasscock CO SO	3	3
<b>FISHER COUNTY</b>			<b>GOLIAD COUNTY</b>		
Fisher CO SO	5	5	Goliad CO SO	11	24
<b>FLOYD COUNTY</b>			<b>GONZALES COUNTY</b>		
Floyd CO SO	3	4	Gonzales CO SO	21	26
Floydada PD	7	0	Gonzales PD	15	5
Lockney PD	3	0	Waelder PD	3	0
<b>FOARD COUNTY</b>			<b>GRAY COUNTY</b>		
Foard CO SO	3	1	Gray CO SO	14	24
Crowell PD	1	0	Pampa PD	24	12
<b>FORT BEND COUNTY</b>			<b>GRAYSON COUNTY</b>		
Fort Bend CO SO	309	185	Grayson CO SO	53	69
Missouri City PD	61	18	Collinsville PD	2	0
Richmond PD	27	8	Denison PD	43	13
Rosenberg PD	57	17	Pottsboro PD	6	0
Stafford PD	36	14	Sherman PD	59	24
Sugar Land PD	109	35	Van Alstyne PD	8	2
Needville PD	7	0	Whitesboro PD	6	5
Kendleton PD	*	*	Howe PD	6	0
Arcola PD	10	1	Grayson CO Coll PD	3	1
Meadows Place PD	16	0	Austin Coll PD	7	1
Fort Bend ISD PD	44	7	Tioga PD	2	1
<b>FRANKLIN COUNTY</b>			<b>GREGG COUNTY</b>		
Franklin CO SO	8	10	Gregg CO SO	69	90

AGENCY	COMMISSIONED	CIVILIAN	AGENCY	COMMISSIONED	CIVILIAN
Gladewater PD	15	5	Katy PD	43	16
Kilgore PD	32	8	Nassau Bay PD	12	5
Longview PD	140	20	UT Houston PD	84	228
White Oak PD	13	4	University of Houston PD	43	43
<b>GRIMES COUNTY</b>			Tx Southern Univ PD	30	12
Grimes CO SO	24	25	Rice University PD	25	14
Navasota PD	18	6	Univ Houston Clearlake PD	12	9
<b>GUADALUPE COUNTY</b>			Hedwig Village PD	17	6
Guadalupe CO SO	57	115	Univ Houston Downtown PD	15	10
Marion PD	13	0	Houston Metro Transit PD	158	88
Schertz PD	35	13	Klein ISD PD	26	13
Seguin PD	46	15	Houston Baptist Univ PD	10	0
Cibolo PD	11	1	Lakeview PD	12	4
<b>HALE COUNTY</b>			Katy ISD PD	27	7
Hale CO SO	26	36	Spring Branch ISD PD	31	9
Abernathy PD	4	0	Spring ISD PD	29	1
Hale Center PD	3	0	Pasadena ISD PD	28	8
Plainview PD	33	8	Aldine ISD PD	35	9
<b>HALL COUNTY</b>			Univ of St. Thomas PD	1	9
Hall CO SO	3	6	Humble ISD PD	11	4
Memphis PD	5	0	<b>HARRISON COUNTY</b>		
<b>HAMILTON COUNTY</b>			Harrison CO SO	42	46
Hamilton CO CSO	9	11	Hallsville City PD	4	0
Hico PD	3	0	Marshall PD	51	19
<b>HANSFORD COUNTY</b>			<b>HARTLEY COUNTY</b>		
Hansford CO SO	4	5	Hartley CO SO	4	0
Gruver PD	2	0	<b>HASKELL COUNTY</b>		
Spearman PD	2	0	Haskell CO SO	2	5
<b>HARDEMAN COUNTY</b>			Haskell PD	4	0
Hardeman CO SO	5	4	Rule PD	*	*
Chillicothe PD	1	2	<b>HAYS COUNTY</b>		
Quanah PD	2	0	Hays CO SO	97	133
<b>HARDIN COUNTY</b>			San Marcos PD	82	24
Hardin CO SO	36	22	Tx State Univ-San Marcos PD	31	36
Kountze PD	5	0	Kyle PD	18	3
Silsbee PD	16	5	<b>HEMPHILL COUNTY</b>		
Sour Lake PD	6	0	Hemphill CO SO	8	6
Lumberton PD	14	3	<b>HENDERSON COUNTY</b>		
<b>HARRIS COUNTY</b>			Henderson CO SO	62	41
Harris CO SO	2,547	1,037	Athens PD	27	9
Houston PD	5,069	1,229	Malakoff PD	6	2
Baytown PD	125	53	Seven Points PD	7	4
Bellaire PD	41	16	Gun Barrel City PD	15	5
Deer Park PD	52	18	Caney City PD	1	0
Galena Park PD	16	6	Tool PD	7	0
Humble PD	58	15	Coffee City PD	2	0
Jacinto City PD	18	6	Athens ISD PD	2	0
Jersey Village PD	22	8	<b>HIDALGO COUNTY</b>		
La Porte PD	73	26	Hidalgo CO SO	217	435
Pasadena PD	254	72	Alamo PD	24	7
Seabrook PD	29	6	Donna PD	22	10
South Houston PD	31	9	Edcouch PD	6	6
Southside Place PD	5	4	Edinburg PD	90	32
Spring Valley PD	16	5	Els PD	12	6
Tomball PD	33	10	Hidalgo PD	34	13
Memorial Village PD	29	5	La Villa PD	*	*
Webster PD	41	15	McAllen PD	252	127
West University Place PD	22	9	Mercedes PD	22	7



AGENCY	COMMISSIONED	CIVILIAN	AGENCY	COMMISSIONED	CIVILIAN
Mission PD	111	40	Ganado PD	3	1
Pharr PD	95	32	<b>JASPER COUNTY</b>		
San Juan PD	31	8	Jasper CO SO	15	18
Weslaco PD	73	29	Jasper PD	18	8
La Joya PD	10	6	Kirbyville PD	5	0
UT Pan American PD	11	13	<b>JEFF DAVIS COUNTY</b>		
Alton PD	9	5	Jeff Davis CO SO	2	1
Progreso PD	7	0	<b>JEFFERSON COUNTY</b>		
Weslaco ISD PD	13	0	Jefferson CO SO	126	259
Penitas PD	5	2	Beaumont PD	243	58
Sullivan City PD	8	3	Groves PD	18	2
<b>HILL COUNTY</b>			Nederland PD	20	3
Hill CO SO	22	33	Port Arthur PD	110	35
Hillsboro PD	21	9	Port Neches PD	18	3
Hubbard PD	4	0	Lamar Univ PD	19	16
Itasca PD	5	0	<b>JIM HOGG COUNTY</b>		
Whitney PD	7	2	Jim Hogg CO SO	20	19
<b>HOCKLEY COUNTY</b>			<b>JIM WELLS COUNTY</b>		
Hockley CO SO	13	11	Jim Wells CO SO	31	29
Levelland PD	20	10	Alice PD	37	13
Ropesville PD	1	0	Premont PD	5	0
South Plains College PD	6	0	Orange Grove PD	5	0
<b>HOOD COUNTY</b>			<b>JOHNSON COUNTY</b>		
Hood CO SO	32	58	Johnson CO SO	80	107
Granbury PD	23	7	Alvarado PD	12	6
Tolar PD	1	1	Burleson PD	41	17
<b>HOPKINS COUNTY</b>			Cleburne PD	51	17
Hopkins CO SO	26	25	Joshua PD	11	1
Sulphur Springs PD	29	9	Keene PD	11	4
<b>HOUSTON COUNTY</b>			Godley PD	3	0
Houston CO SO	17	12	<b>JONES COUNTY</b>		
Crockett PD	16	3	Jones CO SO	7	11
Grapeland PD	2	1	Anson PD	5	1
<b>HOWARD COUNTY</b>			Hamlin PD	4	4
Howard CO SO	13	17	Stamford PD	7	4
Big Spring PD	43	22	Hawley PD	2	0
<b>HUDSPETH COUNTY</b>			<b>KARNES COUNTY</b>		
Hudspeth CO SO	16	21	Karnes CO SO	8	8
<b>HUNT COUNTY</b>			Karnes City PD	6	1
Hunt CO SO	36	53	Kenedy PD	5	3
Commerce PD	16	4	<b>KAUFMAN COUNTY</b>		
Greenville PD	49	23	Kaufman CO SO	57	113
Tx A&M Univ-Commerce PD	14	10	Forney PD	16	8
Caddo Mills PD	2	0	Kaufman PD	18	7
West Tawakoni PD	5	1	Kemp PD	6	0
Quinlan PD	2	0	Terrell PD	31	14
Hawk Cove PD	1	0	<b>KENDALL COUNTY</b>		
<b>HUTCHINSON COUNTY</b>			Kendall CO SO	31	16
Hutchinson CO SO	10	18	Boerne PD	23	14
Borger PD	24	10	<b>KENEDY COUNTY</b>		
Stinnett	*	*	Kenedy CO SO	11	2
<b>IRION COUNTY</b>			<b>KENT COUNTY</b>		
Irion CO SO	4	4	Kent CO SO	2	2
<b>JACK COUNTY</b>			<b>KERR COUNTY</b>		
Jack CO SO	13	17	Kerr CO SO	46	48
Jacksboro PD	8	6	Kerrville PD	50	15
<b>JACKSON COUNTY</b>			Ingram PD	6	1
Jackson CO SO	10	18	<b>KIMBLE COUNTY</b>		
Edna PD	9	2	Kimble CO SO	11	5

AGENCY	COMMISSIONED	CIVILIAN	AGENCY	COMMISSIONED	CIVILIAN
Junction PD	5	0	Sunrise Beach PD	2	0
<b>KING COUNTY</b>			<b>LOVING COUNTY</b>		
King CO SO	2	0	Loving CO SO	2	1
<b>KINNEY COUNTY</b>			<b>LUBBOCK COUNTY</b>		
Kinney CO SO	7	8	Lubbock CO SO	131	133
<b>KLEBERG COUNTY</b>			Idalou PD	3	0
Kleberg CO SO	24	45	Lubbock PD	304	91
Kingsville PD	46	15	Shallowater PD	5	0
Tx A&M-Kingsville PD	14	5	Slaton PD	10	6
<b>KNOX COUNTY</b>			Tx Tech Univ PD	47	23
Knox CO SO	3	5	Wolfforth PD	6	0
Knox City PD	2	0	Ransom Canyon PD	3	0
Munday PD	2	0	New Deal PD	2	1
<b>LAMAR COUNTY</b>			<b>LYNN COUNTY</b>		
Lamar CO SO	23	51	Lynn CO SO	6	17
Paris PD	61	20	Tahoka PD	4	0
Paris Jr Coll PD	3	0	O'Donnell PD	1	0
Reno PD	4	1	<b>MCCULLOCH COUNTY</b>		
<b>LAMB COUNTY</b>			McCulloch CO SO	6	6
Lamb CO SO	15	13	Brady PD	8	7
Earth PD	2	0	<b>MCLENNAN COUNTY</b>		
Littlefield PD	13	6	McLennan CO SO	101	191
Olton PD	4	0	Bellmead PD	15	5
<b>LAMPASAS COUNTY</b>			Beverly Hills PD	8	5
Lampasas CO SO	21	13	Hewitt PD	22	8
Lampasas PD	16	9	Lacy-Lakeview PD	12	8
<b>LA SALLE COUNTY</b>			Lorena PD	4	1
La Salle CO SO	12	6	McGregor PD	13	7
<b>LAVACA COUNTY</b>			Mart PD	3	0
Lavaca CO SO	11	11	Robinson PD	15	7
Hallettsville PD	6	1	Waco PD	235	82
Yoakum PD	10	7	West PD	6	0
<b>LEE COUNTY</b>			Woodway PD	25	11
Lee CO SO	11	6	McLennan Community Coll PD	5	7
Giddings PD	11	4	Riesel PD	3	0
Lexington PD	4	0	TSTC Waco PD	13	2
<b>LEON COUNTY</b>			Baylor Univ PD	22	13
Leon CO SO	21	17	Bruceville-Eddy PD	4	0
<b>LIBERTY COUNTY</b>			<b>MCMULLEN COUNTY</b>		
Liberty CO SO	38	20	McMullen CO SO	2	1
Cleveland PD	22	10	<b>MADISON COUNTY</b>		
Dayton PD	14	6	Madison CO SO	7	15
Liberty PD	14	8	Madisonville PD	9	1
<b>LIMESTONE COUNTY</b>			<b>MARION COUNTY</b>		
Limestone CO SO	19	34	Marion CO SO	13	5
Groesbeck PD	7	0	Jefferson PD	6	1
Mexia PD	17	6	<b>MARTIN COUNTY</b>		
Mexia ISD PD	3	0	Martin CO SO	3	7
<b>LIPSCOMB COUNTY</b>			Stanton PD	5	0
Lipscomb CO SO	5	6	<b>MASON COUNTY</b>		
<b>LIVE OAK COUNTY</b>			Mason CO SO	6	5
Live Oak CO SO	11	15	MATAGORDA COUNTY		
Three Rivers PD	6	1	Matagorda CO SO	41	29
<b>LLANO COUNTY</b>			Bay City PD	34	12
Llano CO SO	22	19	Palacios PD	11	9
Llano PD	7	2	Bay City ISD PD	6	1

AGENCY	COMMISSIONED	CIVILIAN	AGENCY	COMMISSIONED	CIVILIAN
<b>MAVERICK COUNTY</b>			<b>NOLAN COUNTY</b>		
Maverick CO SO	40	48	Nolan CO SO	11	13
Eagle Pass PD	69	16	Roscoe PD	1	0
<b>MEDINA COUNTY</b>			Sweetwater PD	22	5
Medina CO SO	23	33	<b>NUECES COUNTY</b>		
Devine PD	9	2	Nueces CO SO	78	206
Hondo PD	15	2	Bishop PD	5	4
<b>MENARD COUNTY</b>			Corpus Christi PD	421	173
Menard CO SO	5	4	Robstown PD	21	7
<b>MIDLAND COUNTY</b>			Port Aransas PD	15	8
Midland CO SO	81	93	Tx A&M Corpus Christi PD	14	10
Midland PD	163	46	Corpus Christi ISD PD	31	32
Midland ISD PD	7	15	<b>OCHILTREE COUNTY</b>		
<b>MILAM COUNTY</b>			Ochiltree CO SO	8	9
Milam CO SO	13	14	Perryton PD	9	7
Cameron PD	9	4	<b>OLDHAM COUNTY</b>		
Rockdale PD	11	5	Oldham CO SO	5	5
Thorndale PD	2	0	<b>ORANGE COUNTY</b>		
<b>MILLS COUNTY</b>			Orange CO SO	59	75
Mills CO SO	5	3	Bridge City PD	13	6
<b>MITCHELL COUNTY</b>			Orange PD	42	13
Mitchell CO SO	5	6	Pinehurst PD	6	4
Colorado City PD	7	8	Vidor PD	21	7
<b>MONTAGUE COUNTY</b>			West Orange PD	9	1
Montague CO SO	8	16	Rose City PD	1	1
Bowie PD	13	5	<b>PALO PINTO COUNTY</b>		
Nocona PD	6	6	Palo Pinto CO SO	20	30
Saint Jo PD	*	*	Mineral Wells PD	26	7
<b>MONTGOMERY COUNTY</b>			<b>PANOLA COUNTY</b>		
Montgomery CO SO	282	165	Panola CO SO	26	11
Conroe PD	93	29	Carthage PD	15	6
Roman Forest PD	6	0	<b>PARKER COUNTY</b>		
Magnolia PD	10	4	Parker CO SO	54	53
Shenandoah PD	18	2	Weatherford PD	51	18
Oak Ridge North PD	14	2	Springtown PD	9	4
Montgomery PD	9	1	Hudson Oaks PD	9	0
Conroe ISD PD	44	16	Willow Park PD	10	1
<b>MOORE COUNTY</b>			<b>PARMER COUNTY</b>		
Moore CO SO	14	30	Parmar CO SO	5	13
Dumas PD	24	4	Bovina PD	2	0
<b>MORRIS COUNTY</b>			Friona PD	6	4
Morris CO SO	9	12	Farwell PD	1	0
Daingerfield PD	6	1	<b>PECOS COUNTY</b>		
Lone Star PD	5	1	Pecos CO SO	15	14
Naples PD	3	0	Fort Stockton PD	16	8
<b>MOTLEY COUNTY</b>			<b>POLK COUNTY</b>		
Motley CO SO	3	0	Polk CO SO	48	26
<b>NACOGDOCHES COUNTY</b>			Livingston PD	14	7
Nacogdoches CO SO	59	47	Corrigan PD	6	3
Nacogdoches PD	57	17	Onalaska PD	6	0
Stephen F Austin Univ PD	22	17	<b>POTTER COUNTY</b>		
<b>NAVARRO COUNTY</b>			Potter CO SO	108	94
Navarro CO SO	60	45	Amarillo PD	272	87
Corsicana PD	44	12	Amarillo College PD	13	2
<b>NEWTON COUNTY</b>			Amarillo Airport PD	15	0
Newton CO SO	9	7			

AGENCY	COMMISSIONED	CIVILIAN	AGENCY	COMMISSIONED	CIVILIAN
<b>PRESIDIO COUNTY</b>			Ingleside PD	15	7
Presidio CO SO	8	23	Mathis PD	7	6
Marfa PD	3	0	Portland PD	22	9
Presidio PD	4	0	Sinton PD	10	1
<b>RAINS COUNTY</b>			Taft PD	5	0
Rains CO SO	9	13	Gregory PD	3	0
<b>RANDALL COUNTY</b>			Taft ISD PD	2	0
Randall CO SO	68	80	<b>SAN SABA COUNTY</b>		
Canyon PD	19	3	San Saba CO SO	4	5
West Tx A&M Univ PD	10	3	San Saba PD	4	1
<b>REAGAN COUNTY</b>			<b>SCHLEICHER COUNTY</b>		
Reagan CO SO	10	13	Schleicher CO SO	4	6
<b>REAL COUNTY</b>			<b>SCURRY COUNTY</b>		
Real CO SO	3	4	Scurry CO SO	7	16
<b>RED RIVER COUNTY</b>			Snyder PD	18	2
Red River CO SO	13	15	<b>SHACKELFORD COUNTY</b>		
Clarksville PD	5	0	Shackelford CO SO	4	9
Bogola PD	3	0	<b>SHELBY COUNTY</b>		
<b>REEVES COUNTY</b>			Shelby CO SO	11	18
Reeves CO SO	14	511	Center PD	15	5
Pecos PD	21	20	<b>SHERMAN COUNTY</b>		
<b>REFUGIO COUNTY</b>			Sherman CO SO	4	5
Refugio CO SO	11	21	Strafford PD	3	0
Refugio PD	8	3	<b>SMITH COUNTY</b>		
<b>ROBERT COUNTY</b>			Smith CO SO	121	143
Roberts CO SO	4	1	Arp PD	4	0
<b>ROBERTSON COUNTY</b>			Lindale PD	12	4
Robertson CO SO	15	15	Troup PD	5	0
Bremond PD	2	0	Tyler PD	180	51
Clavert PD	4	0	Whitehouse PD	16	6
Hearne PD	11	6	Tyler Jr College PD	5	7
<b>ROCKWALL COUNTY</b>			UT Tyler PD	4	8
Rockwall CO SO	30	67	UT Health Center Tyler PD	6	23
Rockwall PD	46	15	Bullard PD	4	1
Royse City PD	12	1	Tyler ISD PD	8	1
Heath PD	13	1	<b>SOMERVELL COUNTY</b>		
<b>RUNNELS COUNTY</b>			Somervell CO SO	19	21
Runnels CO SO	7	17	<b>STARR COUNTY</b>		
Ballinger PD	6	1	Starr CO SO	33	57
Winters PD	4	0	Rio Grande City PD	19	8
<b>RUSK COUNTY</b>			Roma PD	25	6
Rusk CO SO	40	26	<b>STEPHENS COUNTY</b>		
Henderson PD	33	9	Stephens CO SO	5	6
Overton PD	6	4	Breckenridge PD	12	6
Tatum PD	3	1	<b>STERLING COUNTY</b>		
<b>SABINE COUNTY</b>			Sterling CO SO	3	0
Sabine CO SO	8	10	<b>STONEWALL COUNTY</b>		
Hemphill PD	3	0	Stonewall CO SO	2	5
Pineland PD	2	0	<b>SUTTON COUNTY</b>		
<b>SAN AUGUSTINE COUNTY</b>			Sutton CO SO	5	9
San Augustine CO SO	5	13	Sonora PD	4	1
San Augustine PD	6	1	SWISHER COUNTY		
<b>SAN JACINTO COUNTY</b>			Swisher CO SO	5	7
San Jacinto CO SO	14	16	Kress PD	1	0
<b>SAN PATRICIO COUNTY</b>			Tulia PD	8	5
San Patricio CO SO	41	44			

AGENCY	COMMISSIONED	CIVILIAN	AGENCY	COMMISSIONED	CIVILIAN
<b>TARRANT COUNTY</b>			San Angelo PD	145	29
Tarrant CO SO	456	795	Angelo State Univ PD	10	3
Arlington PD	521	172	<b>TRAVIS COUNTY</b>		
Azle PD	20	9	Travis CO SO	673	662
Bedford PD	68	45	Texas DPS	3,407	4,363
Benbrook PD	33	10	Austin PD	1,365	461
Blue Mound PD	6	4	Manor PD	8	1
Crowley PD	18	6	Rollingwood PD	7	0
Dalworthington Gardens PD	11	5	West Lake Hills PD	14	6
Eules PD	79	39	UT Austin PD	55	75
Everman PD	12	5	Pflugerville PD	42	16
Forest Hill PD	23	5	Lakeway PD	28	6
Fort Worth PD	1,307	344	Sunset Valley PD	10	0
Grapevine PD	94	31	Lago Vista PD	13	8
Haltom City PD	64	20	Mustang Ridge PD	3	0
Hurst PD	69	45	Austin ISD PD	59	26
Kennedale PD	17	7	<b>TRINITY COUNTY</b>		
Lakeside PD	4	0	Trinity CO SO	11	7
Lake Worth PD	22	8	Trinity PD	6	4
Mansfield PD	53	21	<b>TYLER COUNTY</b>		
North Richland Hills PD	105	46	Tyler CO SO	20	9
Richland Hills PD	17	7	Woodville PD	7	1
River Oaks PD	17	6	<b>UPSHUR COUNTY</b>		
Saginaw PD	28	5	Upshur CO SO	31	29
Sansom Park Village PD	12	4	Big Sandy PD	5	1
Watauga PD	38	10	Gilmer PD	16	3
Westover Hills PD	11	3	Ore City PD	3	0
Westworth PD	9	4	East Mountain PD	1	0
White Settlement PD	29	15	<b>UPTON COUNTY</b>		
Keller PD	46	19	Upton CO SO	9	9
Pantego PD	11	4	<b>UVALDE COUNTY</b>		
Southlake PD	54	3	Uvalde CO SO	16	17
UT Arlington PD	31	36	Uvalde PD	26	9
Dallas/Ft. Worth Airport PD	307	100	Sabinal PD	3	0
Tx Christian Univ PD	20	13	<b>VAL VERDE COUNTY</b>		
Colleyville PD	31	10	Val Verde CO SO	40	9
Pelican Bay PD	3	0	Del Rio PD	65	23
Univ North Tx Hlth Sci Ctr PD	9	11	<b>VAN ZANDT COUNTY</b>		
Tarrant Co Hosp Dist PD	30	17	Van Zandt CO SO	28	38
<b>TAYLOR COUNTY</b>			Canton PD	11	4
Taylor CO SO	73	98	Edgewood PD	4	0
Abilene PD	171	58	Grand Saline PD	8	0
Merkel PD	4	1	Van PD	6	0
Tye PD	4	0	Wills Point PD	8	1
Hardin Simmons Univ PD	5	3	<b>VICTORIA COUNTY</b>		
<b>TERRELL COUNTY</b>			Victoria CO SO	95	59
Terrell CO SO	5	6	Victoria PD	98	40
<b>TERRY COUNTY</b>			<b>WALKER COUNTY</b>		
Terry CO SO	7	34	Walker CO SO	28	31
Brownfield PD	18	6	Huntsville PD	47	6
<b>THROCKMORTON COUNTY</b>			<b>WALLER COUNTY</b>		
Throckmorton CO SO	2	4	Waller CO SO	31	26
<b>TITUS COUNTY</b>			Brookshire PD	7	4
Titus CO SO	22	33	Waller PD	6	1
Mount Pleasant PD	29	10	Hempstead PD	12	2
<b>TOM GREEN COUNTY</b>			Prairie View A&M Univ PD	22	13
Tom Green CO SO	63	87	Hempstead ISD PD	1	0

AGENCY	COMMISSIONED	CIVILIAN
<b>WARD COUNTY</b>		
Ward CO SO	14	19
Monahans PD	12	4
<b>WASHINGTON COUNTY</b>		
Washington CO SO	28	24
Brenham PD	27	4
<b>WEBB COUNTY</b>		
Webb CO SO	164	105
Laredo PD	379	77
Laredo Community Coll PD	22	1
Tx A&M Int'l Univ PD	13	5
United ISD PD	26	81
<b>WHARTON COUNTY</b>		
Wharton CO SO	42	19
El Campo PD	24	11
Wharton PD	20	9
<b>WHEELER COUNTY</b>		
Wheeler CO SO	5	5
Shamrock PD	2	5
<b>WICHITA COUNTY</b>		
Wichita CO SO	40	125
Burkburnett PD	18	5
Electra PD	6	5
Iowa Park PD	11	6
Wichita Falls PD	169	97
Midwestern Univ PD	8	4
<b>WILBARGER COUNTY</b>		
Wilbarger CO SO	6	10
Vernon PD	23	8
<b>WILLACY COUNTY</b>		
Willacy CO SO	15	19
Lyford PD	*	*
Raymondville PD	12	7
Raymondville ISD PD	4	0
<b>WILLIAMSON COUNTY</b>		
Williamson CO SO	160	249
Florence PD	4	0
Georgetown PD	50	26
Granger PD	4	0
Hutto PD	10	1
Round Rock PD	119	44
Taylor PD	27	11
Southwestern Univ PD	6	1
Cedar Park PD	51	22
Leander PD	24	10
Thrall PD	4	0
<b>WILSON COUNTY</b>		
Wilson CO SO	24	44
Floresville PD	22	1
La Vernia PD	4	0
<b>WINKLER COUNTY</b>		
Winkler CO SO	10	20
Kermit PD	9	7
Wink PD	2	0
<b>WISE COUNTY</b>		
Wise CO SO	48	45

AGENCY	COMMISSIONED	CIVILIAN
Decatur PD	14	4
Runaway Bay PD	5	0
<b>WOOD COUNTY</b>		
Wood CO SO	26	35
Hawkins PD	6	0
Mineola PD	12	2
Quitman PD	6	0
Winnsboro PD	6	4
<b>YOAKUM COUNTY</b>		
Yoakum CO SO	9	11
Denver City PD	8	5
<b>YOUNG COUNTY</b>		
Young CO SO	14	17
Graham PD	18	1
Olney PD	5	4
<b>ZAPATA COUNTY</b>		
Zapata CO SO	37	68
<b>ZAVALA COUNTY</b>		
Zavala CO SO	11	19
Crystal City PD	10	4

Agencies with \* did not return this survey.